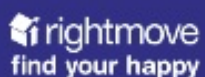




Everything you need to know about:

Christopher Bushell Way,
Kennington,
Ashford, TN24 9PY





Introduction



The Property



Property Prices



Local Authority



Transport Links

Education



Health



Local Amenities



Local Policing





An invaluable insight into **your new home**

This Location Information brochure offers an informed overview of **Christopher Bushell Way** as a potential new home, along with essential material about its surrounding area and its local community. It provides a valuable insight for any prospective owner or tenant.

We wanted to provide you with information that you can absorb quickly, so we have presented it as visually as possible, making use of maps, icons, tables, graphs and charts. Overall, the brochure contains information about:

- **The Property** - including property details, floor plans, room details, photographs and Energy Performance Certificate.
- **Transport** - including locations of bus and coach stops, railway stations and ferry ports.
- **Health** - including locations, contact details and organisational information on the nearest GPs, pharmacies, hospitals and dentists.
- **Local Policing** - including locations, contact details and information about local community policing and the nearest police station, as well as police officers assigned to the area.
- **Education** - including locations of infant, primary and secondary schools and Key Performance Indicators (KPIs) for each key stage.
- **Local Amenities** - including locations of local services and facilities - everything from convenience stores to leisure centres, golf courses, theatres and DIY centres.





CHRISTOPHER BUSHELL WAY, KENNINGTON £425,000



x4
Bedrooms

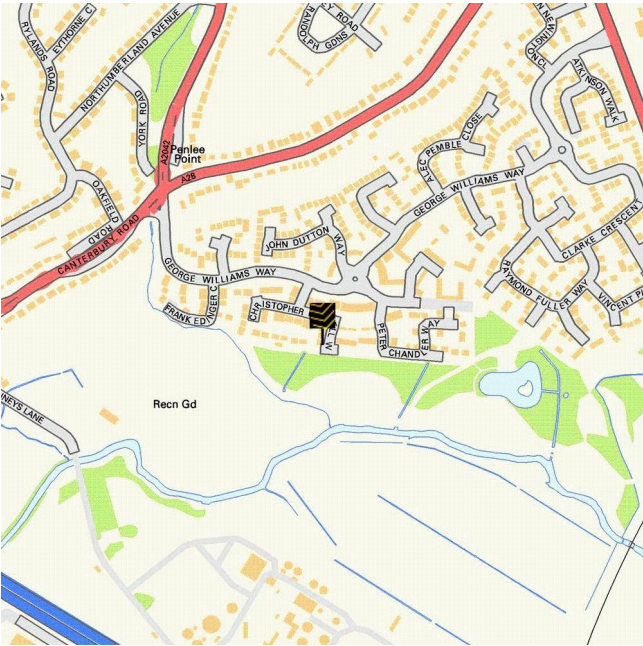


x2
Living Rooms



x2
Bathrooms

Where you are





**GOULD
HARRISON**



**GOULD
HARRISON**

Very well presented four bedroom link detached house on a corner position.

Situated on the popular Little Burton development within walking distance of local shop and just over a mile to Ashford town centre and mainline station.

Traditionally constructed in 2001 the accommodation comprises entrance hall, cloakroom, lounge, dining room, kitchen, utility room, master bedroom with en suite shower room, three further bedrooms, family bathroom, integral garage and gardens.

- **Part glazed Front Door to:** -
- **Entrance Hall** - Staircase to first floor with under stairs cupboard, coved ceiling, radiator.
- **Downstairs Cloakroom** - Local level WC, pedestal wash hand basin, radiator.
- **Lounge** - Dual aspect windows to front and side, feature coal effect gas fire set in wooden surround with marble back and hearth, TV aerial and telephone points, radiator, coved ceiling, door to: -
4.72m x 3.25m (15'6 x 10'8)
- **Dining Room** - UPVC patio doors to rear garden, radiator, coved ceiling.
3.05m x 2.62m (10'0 x 8'7)
- **Kitchen** - Range of matching units comprising drawers and cupboards beneath granite effect work surfaces, wall cupboards, stainless steel 1½ bowl sink unit, stainless steel five ring gas hob with stainless steel extractor over, built in double oven, integrated dishwasher and fridge, breakfast bar, radiator, part tiled walls, window to rear.
3.58m x 3.02m (11'9 x 9'11)
- **Utility Room** - Casement door to rear and door to garage, base units with matching granite effect work surfaces over, stainless steel sink unit, space and plumbing for washing machine, radiator, part tiled walls, access to loft space, wall mounted gas boiler for central heating and domestic hot water.
3.02m x 1.65m (9'11 x 5'5)
- **First Floor:** -
- **Landing** - Access to partly boarded loft space with fitted ladder, airing cupboard.
- **Bedroom One** - Window to front, recessed double wardrobe cupboards, TV aerial and telephone points, radiator.
3.35m x 3.12m (11'0 x 10'3)
- **En Suite Shower Room** - Double shower cubicle with glazed screen, pedestal wash hand basin with local wall tiling, shaver point, low level WC, radiator, extractor fan.
- **Bedroom Two** - Window to front, radiator.
5.99m into Bay x 2.51m (19'8 into Bay x 8'3)
- **Bedroom Three** - Window to rear, radiator.
3.15m x 2.84m (10'4 x 9'4)
- **Bedroom Four** - Window to front, telephone point, radiator.
2.24m x 1.96m (7'4 x 6'5)
- **Bathroom** - White suite comprising panelled bath with mixer tap and shower attachment, low level WC, pedestal wash hand basin with localised tiling, shaver point, radiator, frosted window to rear.

- **Outside** - The front garden is laid to lawn with shrub borders, side access to the rear garden, which is well enclosed and mainly laid to lawn with decking and shrub borders.

Driveway leading to: -

- **Integral Garage** - With up and over door, electric light and power.
- **Services** - All main services are connected.
- **Council Tax** - Ashford Borough Council Band: E.
- - You may download, store and use the material for your own personal use and research. You may not republish, retransmit, redistribute or otherwise make the material available to any party or make the same available on any website, online service or bulletin board of your own or of any other party or make the same available in hard copy or in any other media without the website owner's express prior written consent. The website owner's copyright must remain on all reproductions of material taken from this website.



Gould Harrison 1 Middle Row, High Street, Ashford, TN24 8SQ **01233 646411**



**GOULD
HARRISON**

Everything you want
to know about
local property prices



How does **Christopher Bushell Way** compare to the **county** and **national average**?

Whether you are selling, buying, letting or renting it is always useful to know the prices that local properties have recently sold for. The table below contains local, average and national sold prices for the period 1/6/2020 to 31/12/2020 for all types of property allowing you to get a sense of the current market conditions.

Post code / National	Detached	Semi-detached	Terraced	Flats/Maisonettes
TN24	£414976	£286260	£238415	£135865
National	£457575	£281178	£260157	£299971

Data produced by Land Registry © Crown copyright 2014.

This data covers the transactions received at Land Registry in the period 1/1/2010 to 31/12/2020. © Crown copyright 2014.



Gould Harrison 1 Middle Row, High Street, Ashford, TN24 8SQ **01233 646411**



**GOULD
HARRISON**

Everything you want
to know about
local authorities



Get to know your local authorities

Local government directly affects quality of life, particularly when it comes to council tax, planning, waste disposal and the impact of local policies. You may want to investigate how this is likely to affect you if you decide to move.

There are nearly 400 local authorities in England, with five different types of local government structure. These can be broadly divided into **single-tier** and **two-tier authorities**.

Single-tier authorities are **Metropolitan Authorities**, **London Boroughs** and **Unitary** or **Shire Authorities**.

Two-tier authorities have both a **County Council**, and a **District Council** or **City Council**.

There are also around 10,000 parish and town councils, effectively creating an additional tier in some areas - mostly, but not exclusively, in rural areas. The National Association of Local Councils (NALC) represents and works on behalf of these community councils and is a useful contact point.

The local authority locations and contact details for **Christopher Bushell Way** are:

Shire / County / District	Website	Address	Contact details
Ashford Borough Council (Shire District)	http://www.ashford.gov.uk	Tannery Lane, Ashford, Kent, TN23 1PL	t: 01233 637311 f: 01233 645654 e: enquiries@ashford.gov.uk
Kent County Council (Shire County)	http://www.kent.gov.uk	County Hall, Maidstone, Kent, ME14 1XQ	t: 0300 0414141 f: 01622 759905 e: county.hall@kent.gov.uk

Disclaimer: The information displayed above has been obtained using the property's postcode in proximity to its local authority. It is recommended that this information is independently verified.



Everything you want
to know about
transport links

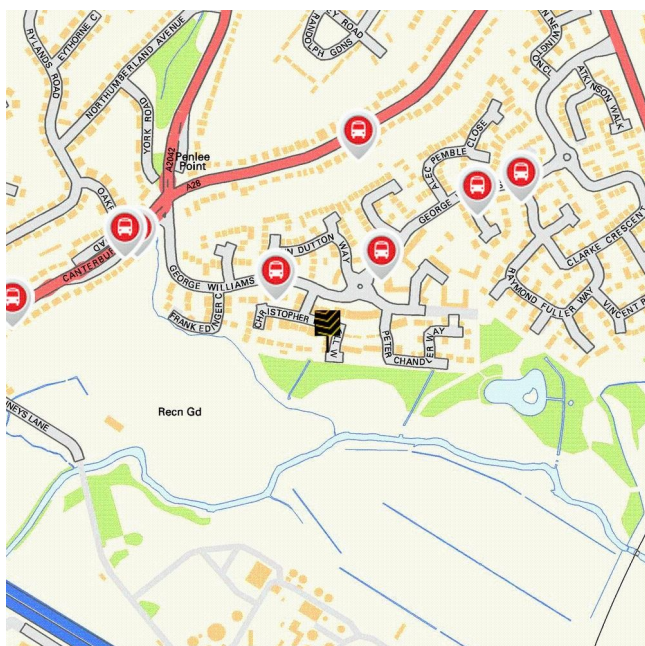




Become familiar with **public transport links**

Being able to choose to travel by public transport is important for many reasons. It helps to reduce congestion, provides access to work and education, and facilitates use of health and leisure facilities. If you or your family members travel abroad, access to the nearest ferry terminals is also likely to be a significant factor in choosing a new property. Using the maps below, you can pinpoint the precise locations of transport links for **Christopher Bushell Way**. Tables for each type of transport indicate the property's distance from the nearest bus stops, railway stations, coach stops and ferry terminals (providing that these facilities are within the scale proximity of the maps.)

Transport Links





	Airports	Approx Distance
	Lydd London Ashford Airport	14.19 miles
	London Southend Airport	29.44 miles
	Biggin Hill Airport	38.93 miles
	London City Airport	43.41 miles
	London Gatwick Airport	45.58 miles
	Ferry ports	Approx Distance
	Folkestone Eurotunnel Terminal	10.78 miles
	Dover Western Docks Ferry Terminal	18.65 miles
	Dover Eastern Docks Ferry Terminal	19.08 miles
	Gravesend Pier	30.01 miles
	Tilbury Ferry Terminal	30.32 miles
	Burnham on Crouch Ferry Landing	32.34 miles
	Wallasea Island Ferry Landing	32.36 miles
	Woolwich Arsenal Pier	42.31 miles

Disclaimer: The information represented in this section has been sourced from the Department of Transport's Open Data and is based on the property's postcode. It is recommended that this information is independently verified.



Gould Harrison 1 Middle Row, High Street, Ashford, TN24 8SQ **01233 646411**

	Train Stations	Approx Distance
	Ashford International Rail Station	1.15 miles
	Wye Rail Station	2.53 miles
	Charing (Kent) Rail Station	5.51 miles
	Pluckley Rail Station	6.16 miles
	Ham Street Rail Station	6.38 miles
	Chilham Rail Station	7.04 miles
	Westenhanger Rail Station	7.77 miles
	Selling Rail Station	8.53 miles
	Bus Stops	Approx Distance
	Harry Pay Close	0.07 miles
	Beatrice Hills Close	0.09 miles
	Canterbury Road	0.19 miles
	Clarke Crescent	0.2 miles
	Penlee Point	0.21 miles
	Penlee Point	0.22 miles
	Clarke Crescent	0.24 miles
	Bybrook Road	0.3 miles
	Coach Stops	Approx Distance
	Ashford (Kent): Town Centre Coach Stops	0.85 miles
	Willesborough (Ashford Kt): Hythe Rd. Coach Stop	1.87 miles
	Sellindge (Kent): Ashford Rd Coach Stop	6.4 miles
	Newingreen (Kent): Ashford Rd Coach Stop	8.05 miles
	Hythe (Kent) Coach Stop	10.2 miles
	Seabrook (Kent): Seabrook Rd Coach Stop	11.6 miles
	Canterbury: Park & Ride New Dover Rd Coach Stop	11.64 miles
	Canterbury Bus Station	11.65 miles

Disclaimer: The information represented in this section has been sourced from the Department of Transport's Open Data and is based on the property's postcode. It is recommended that this information is independently verified.



Gould Harrison 1 Middle Row, High Street, Ashford, TN24 8SQ **01233 646411**



GOULD
HARRISON

Everything you want
to know about
local schools

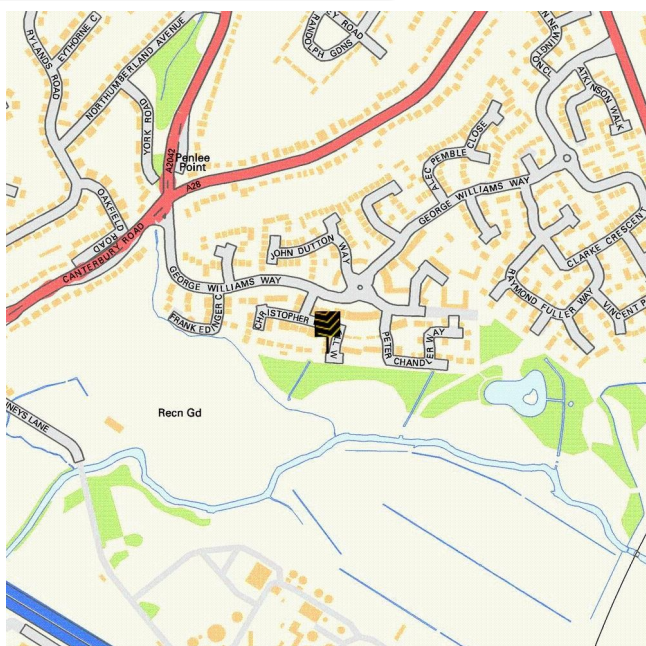


How are **local schools** performing?

If schools are important to you, then this section sets out the published Key Performance Indicators for schools near to your prospective new home. Key Performance Indicators look primarily at how well pupils perform in their tests and examinations, as well as some other measures like attendance.

If you want to know more about a particular school or college, you can also visit the Ofsted website <http://www.ofsted.gov.uk/inspection-reports/find-inspection-report>

Local Schools



The next page shows tables and charts divided into Key Stages and a list of respective schools local to **Christopher Bushell Way**. There are four main age-related Key Stages defined as:



Special schools are marked with this icon

Key Stage	Definition
Key Stage 0	Marker / indicator - no legal definition
Key Stage 1	Fits broadly with the first stage of education, i.e. ages 5-7.
Key Stage 2	Fits the later stage of primary education, often known as junior schools, i.e. ages 8-11. This takes pupils up to the standardised break at age 11 after which pupils generally change schools and transfer to secondary education.
Key Stage 3	Secondary education split between key stages 3 and 4, with key stage 3 covering ages 11-13.
Key Stage 4	Key Stage 4 (ages 14-16) covers the two year period of study for GCSE level examinations.
Key Stage 5	Beyond key stage 4 is 16+ or Sixth Form provision, sometimes unofficially referred to as Key Stage 5.

	Key Stage 0 - Name and Address	Approx Distance
	Name: Sure Start Childrens Centre Address: Belmont Road, ASHFORD, Kent, TN24 9LS	0.55 miles
	Name: Rainbow Childrens Nursery Address: 207 Hythe Road, ASHFORD, Kent, TN24 8PL	0.82 miles
	Name: Ashford Play Nursery School Address: Wall Road, ASHFORD, Kent, TN24 8NZ	0.86 miles
	Name: Goldilocks Children's Nursery Address: Hollington Place, ASHFORD, Kent, TN24 8UN	0.87 miles

Disclaimer: The information represented in this section has been sourced from Experian and is based on the property's postcode.



Gould Harrison 1 Middle Row, High Street, Ashford, TN24 8SQ **01233 646411**


	Key Stage 2 - Information	Approx Distance
2	Name: Phoenix Community Primary School Address: Belmont Road, Ashford, TN24 9LS Contact Number: 01233622510 Age Range: 4-11 yrs Local Education Authority: Kent Religious Character: Does not apply	0.55 miles
	Name: Kennington Church of England Academy Address: Upper Vicarage Road, Ashford, TN24 9AG Contact Number: 01233623744 Age Range: 7-11 yrs Local Education Authority: Kent Religious Character: Church of England	0.81 miles
	Name: St Teresa's Catholic Primary School Address: Quantock Drive, Ashford, TN24 8QN Contact Number: 01233622797 Age Range: 5-11 yrs Local Education Authority: Kent Religious Character: Roman Catholic	0.99 miles
	Name: Ashford, St Mary's Church of England Primary School Address: Western Avenue, Ashford, TN23 1ND Contact Number: 01233625531 Age Range: 4-11 yrs Local Education Authority: Kent Religious Character: Church of England	1.13 miles

Disclaimer: The information represented in this section has been sourced from the Department of Education's 2017 results data set and is based on the property's postcode.



Gould Harrison 1 Middle Row, High Street, Ashford, TN24 8SQ **01233 646411**


Reading, Writing and Maths

	Name	Expected	Higher
	Phoenix Community Primary School	50.0 %	3.0 %
	Kennington Church of England Academy	61.0 %	5.0 %
	St Teresa's Catholic Primary School	N/A	N/A
	Ashford, St Mary's Church of England Primary School	53.0 %	7.0 %
	Kent	59.0 %	6.0 %
	National	53.0 %	5.0 %

Primary Progress Measures


As well as actual pupil performance in tests and exams an important Key Performance Indicator is that of progress measures that compare the actual achievements of other pupils nationally with similar prior attainment. Any increase in attainment achieved by each pupil will be reflected in the schools progress scores. They are fairer to schools in challenging circumstances, as they recognise a school that is doing a good job with an intake with poor prior attainment.

Progress Measures for 2017

	Name	Progress Measures 2017		
	Phoenix Community Primary School	Maths PM 2.9 Lower 0.8 Upper 5.0	Reading PM 2.4 Lower 4.7 Upper N/A	Writing PM 5.2 Lower 2.9 Upper 7.5
	Kennington Church of England Academy	Maths PM -3.0 Lower -4.3 Upper -1.7	Reading PM -2.3 Lower -0.9 Upper N/A	Writing PM 3.0 Lower 1.6 Upper 4.4
	St Teresa's Catholic Primary School	Maths PM N/A Lower N/A Upper N/A	Reading PM N/A Lower N/A Upper N/A	Writing PM N/A Lower N/A Upper N/A
	Ashford, St Mary's Church of England Primary School	Maths PM -0.4 Lower -1.9 Upper 1.1	Reading PM 0.3 Lower 2.0 Upper N/A	Writing PM 0.8 Lower -0.8 Upper 2.4

Disclaimer: The information represented in this section has been sourced from the Department of Education's 2017 results data set and is based on the property's postcode.




	Key Stage 4 - Information	Approx Distance
	Name: Ashford School Address: East Hill, Ashford, TN24 8PB Contact Number: 01233625171 Age Range: 0-18 yrs Local Education Authority: Kent Religious Character: Christian	0.76 miles
	Name: The Norton Knatchbull School Address: Hythe Road, Ashford, TN24 0QJ Contact Number: 01233620045 Age Range: 11-18 yrs Local Education Authority: Kent Religious Character: None Admission Policy: Selective	0.79 miles
	Name: The North School Address: Essella Road, Ashford, TN24 8AL Contact Number: 01233614600 Age Range: 11-19 yrs Local Education Authority: Kent Religious Character: Does not apply	1.02 miles
	Name: Towers School and Sixth Form Centre Address: Faversham Road, Ashford, TN24 9AL Contact Number: 01233634171 Age Range: 11-19 yrs Local Education Authority: Kent Religious Character: Does not apply	1.13 miles

Disclaimer: The information represented in this section has been sourced from the Department of Education's 2017 results data set and is based on the property's postcode.



Gould Harrison 1 Middle Row, High Street, Ashford, TN24 8SQ **01233 646411**

Percentage of pupils achieving 5+ A*-C/9-4 or equivalents including 9-4 in both English and mathematics GCSEs

	Name	2017	2016	2015	2014
	Ashford School	0.0 %	0.0 %	0.0 %	0.0 %
	The Norton Knatchbull School	96.0 %	97.0 %	95.0 %	93.0 %
	The North School	45.0 %	44.0 %	24.0 %	36.0 %
	Towers School and Sixth Form Centre	48.0 %	43.0 %	32.0 %	41.0 %
	Kent	59.9 %	59.0 %	57.4 %	58.1 %
	National	56.6 %	53.5 %	53.8 %	53.4 %

Disclaimer: The information represented in this section has been sourced from the Department of Education's 2017 results data set and is based on the property's postcode.

Average number of GCSE entries per pupil

	Name	Number
	Ashford School	6.0
	The Norton Knatchbull School	9.7
	The North School	9.3
	Towers School and Sixth Form Centre	8.2
	Kent	8.5
	National	8.2

Disclaimer: The information represented in this section has been sourced from the Department of Education's 2017 results data set and is based on the property's postcode.



Gould Harrison 1 Middle Row, High Street, Ashford, TN24 8SQ **01233 646411**

	Key Stage 5 - Information	Approx Distance
	Name: Ashford School Address: East Hill, Ashford, TN24 8PB Contact Number: 01233625171 Age Range: 0-18 yrs Local Education Authority: Kent Religious Character: Christian	0.76 miles
	Name: The Norton Knatchbull School Address: Hythe Road, Ashford, TN24 0QJ Contact Number: 01233620045 Age Range: 11-18 yrs Local Education Authority: Kent Religious Character: None Admission Policy: Selective	0.79 miles
	Name: The North School Address: Essella Road, Ashford, TN24 8AL Contact Number: 01233614600 Age Range: 11-19 yrs Local Education Authority: Kent Religious Character: Does not apply	1.02 miles
	Name: Towers School and Sixth Form Centre Address: Faversham Road, Ashford, TN24 9AL Contact Number: 01233634171 Age Range: 11-19 yrs Local Education Authority: Kent Religious Character: Does not apply	1.13 miles

Disclaimer: The information represented in this section has been sourced from the Department of Education's 2017 results data set and is based on the property's postcode.




Gould Harrison 1 Middle Row, High Street, Ashford, TN24 8SQ **01233 646411**

Percentage of A level students achieving at least three levels at grades AAB or better, at least two of which are in facilitating subjects

	Name	%
	Ashford School	44.3 %
	The Norton Knatchbull School	9.9 %
	The North School	0.0 %
	Towers School and Sixth Form Centre	0.0 %
	Kent	15.3 %
	National	17.0 %

Disclaimer: The information represented in this section has been sourced from the Department of Education's 2017 results data set and is based on the property's postcode.

As well as actual pupil performance in tests and exams, an important Key Performance Indicator is that of Value Added. When pupils start a school, they all have varying levels of ability and social advantage. A school's Value Added score measures how much progress they have made from the beginning to the end of their compulsory secondary education (i.e. between the end of Key Stage 2 and the end of Key Stage 4). It is a quick measurement of the effect of a school on its pupils.

	Name	Value Added
	Ashford School	0.4
	The Norton Knatchbull School	0.0
	The North School	0.4
	Towers School and Sixth Form Centre	-0.1



Gould Harrison 1 Middle Row, High Street, Ashford, TN24 8SQ **01233 646411**






GOULD
HARRISON

Everything you want
to know about
local health services




How **local** are the **health services**?


We all want good access to local health facilities, wherever we live. To see how well **Christopher Bushell Way** is served, we have set out below the exact locations of hospitals, Accident & Emergency centres, GPs, pharmacies, dentists, out-of-hours medical care and walk-in clinics. Where it's available, you will find more detailed information, including the names of practitioners and their contact details.

	Hospitals	Approx Distance
	William Harvey Hospital (ashford), Kennington Road, Ashford, Kent, TN24 0LZ	1.62 miles
	A&E	Approx Distance
	William Harvey Hospital (ashford), Kennington Road, Ashford, Kent, TN24 0LZ	1.62 miles
	Walk-in Clinics	Approx Distance
	Willesborough Health Centre, The Willesborough Health Cntr, Ashford Kent, TN24 0HZ	1.53 miles

Disclaimer: The information represented in this section has been sourced from the Department of Health's Open Data and is based on the property's postcode.

	GPs	Approx Distance
	NEW HAYESBANK SURGERY, NEW HAYESBANK SURGERY, KENT, TN24 9JZ	0.47 miles
	HOLLINGTON SURGERY, HOLLINGTON SURGERY, KENT, TN24 8UN	0.87 miles
	NORTH STREET SURGERY, NORTH STREET SURGERY, KENT, TN24 8JR	0.88 miles
	SYDENHAM HOUSE, SYDENHAM HOUSE MED CENTRE, KENT, TN24 8DN	0.91 miles

Disclaimer: The information represented in this section has been sourced from the Department of Health's Open Data and is based on the property's postcode.

	Dental Surgeons	Approx Distance
	Lower Hayesbank Surgery, Lower Hayesbank, ASHFORD, Kent, TN24 8HE	0.74 miles
	Chopra & Associates Dental Surgery, 225 Faversham Road, ASHFORD, Kent, TN24 9AF	0.76 miles
	Welldene Dental Care, Welldene Dental Surgery, ASHFORD, Kent, TN24 8JY	0.8 miles
	Mp Jones, Romney House, ASHFORD, Kent, TN24 0RW	0.98 miles
	Ashford Dental Access Centre, Vicarage Lane Clinic, ASHFORD, Kent, TN23 1NJ	0.98 miles

Disclaimer: The information represented in this section has been sourced from Experian and is based on the property/s postcode.



Gould Harrison 1 Middle Row, High Street, Ashford, TN24 8SQ **01233 646411**





GOULD
HARRISON

Everything you want
to know about
local amenities



What about **local amenities**?

There are a number of local amenities on offer in the area around **Christopher Bushell Way**. The tables below give the addresses of local shops, restaurants, pubs, gyms and even golf clubs.

	Local Grocers and Convenience Stores	Approx Distance
	One Stop Community Stores Ltd, 3 George Williams Way, ASHFORD, Kent, TN24 9RZ	0.09 miles
	Dhanda Stores, 2 Bockhanger Court, ASHFORD, Kent, TN24 9JJ	0.57 miles
	Costcutter, East Stour Filling Station, ASHFORD, Kent, TN24 8AH	0.85 miles
	One Stop Community Stores Ltd, Unit 1, ASHFORD, Kent, TN25 4AB	1.18 miles
	M & S Latestop, 90 Hunter Avenue, ASHFORD, Kent, TN24 0HG	1.21 miles
	Supermarkets	Approx Distance
	The Co-operative Food, 98 Faversham Road, ASHFORD, Kent, TN24 9DE	0.53 miles
	Tesco Stores, Mace Lane, ASHFORD, Kent, TN24 8DN	0.91 miles
	Sainsbury's Supermarkets Ltd, Simone Weil Avenue, ASHFORD, Kent, TN24 8YN	0.97 miles
	The Co-operative Food, 83 Hunter Avenue, ASHFORD, Kent, TN24 0HG	1.21 miles
	Waitrose, Repton Park, ASHFORD, Kent, TN23 3RT	1.4 miles

Disclaimer: The information represented in this section has been sourced from Experian and is based on the property/s postcode.

	Nightclubs	Approx Distance
	Club Chemistry, 15 Station Road East, CANTERBURY, Kent, CT1 2RB	11.37 miles
	Steinbeck and Shaw, St George's Place, CANTERBURY, Kent, CT1 2JT	11.75 miles
	Club Horizon, 48 Ferry Road, RYE, East Sussex, TN31 7DN	15.9 miles
	Coffee Romba, Gabriels Hill, MAIDSTONE, Kent, ME15 6JJ	17.69 miles
	Beluga, 73 Bank Street, MAIDSTONE, Kent, ME14 1SN	17.8 miles
	Pubs / Bars / Inns	Approx Distance
	The County Hotel -jd Wetherspoon, 10 The High Street, ASHFORD, Kent, TN24 8TD	0.88 miles
	The Rose Inn - Shepherd Neame, Faversham Road, ASHFORD, Kent, TN24 9AJ	0.89 miles
	The Old Mill, Mill Lane, ASHFORD, Kent, TN25 4DZ	0.95 miles
	John Wallis - Stonegate Pubs, 8-9 Middle Row, ASHFORD, Kent, TN24 8SQ	0.95 miles
	George Hotel, 68 High Street, ASHFORD, Kent, TN24 8TB	0.95 miles
	Wine Bars	Approx Distance
	Lime's Lounge, 13 Rosemary Lane, CANTERBURY, Kent, CT1 2PN	11.47 miles
	Alberry's Wine Bar, 38 St Margarets Street, CANTERBURY, Kent, CT1 2TY	11.61 miles
	Bramley's, 15 Orange Street, CANTERBURY, Kent, CT1 2JA	11.8 miles
	Ampersand Design Cafe, 46 Tontine Street, FOLKESTONE, Kent, CT20 1JU	13.83 miles
	Deco 5, 15-17 Oxford Street, WHITSTABLE, Kent, CT5 1DB	14.86 miles
	Restaurants	Approx Distance
	Harvester, Canterbury Road, ASHFORD, Kent, TN24 9QA	0.37 miles
	Harvester, Canterbury Road, ASHFORD, Kent, TN24 8QQ	0.4 miles
	Marsh Restaurants, Cemetery Lane, ASHFORD, Kent, TN24 9JZ	0.47 miles
	Bybrook Pavillion Restaurant & Tearoom, Bybrook Barn Garden Centre, ASHFORD, Kent, TN24 9JZ	0.47 miles
	Kennington Tandoori, 158 Faversham Road, ASHFORD, Kent, TN24 9AE	0.67 miles
	Golf Club / Courses / Professionals	Approx Distance
	Ashford Golf Club, Sandyhurst Lane, Ashford, Kent, TN25 4NT	1.72 miles
	Great Chart Golf & Leisure, Bridge Farm, ASHFORD, Kent, TN23 3BW	3.72 miles
	Faversham Golf Club Ltd, Belmont Park, FAVERSHAM, Kent, ME13 0HB	8.29 miles
	Etchingill Golf, Canterbury Road, FOLKESTONE, Kent, CT18 8FA	9.2 miles
	Tenterden Golf Club, Woodchurch Road, TENTERDEN, Kent, TN30 7DR	9.76 miles

Disclaimer: The information represented in this section has been sourced from Experian and is based on the property/s postcode.



	Places of Worship	Approx Distance
	St Mary's Church Kennington, 212 Faversham Road, ASHFORD, Kent, TN24 9AF	0.76 miles
	Kennington United Reformed & Methodist Church, Faversham Road, ASHFORD, Kent, TN24 9AJ	0.89 miles
	Ashford Baptist Church, Station Road, ASHFORD, Kent, TN23 1PS	0.91 miles
	Willesborough Baptist Church, Hythe Road, ASHFORD, Kent, TN24 0QR	0.97 miles
	Gateway Church, 14 Park Mall, ASHFORD, Kent, TN24 8RY	0.98 miles
	Banks / Financial Institutions	Approx Distance
	Barclays Bank Plc, 17 North Street, ASHFORD, Kent, TN24 8LF	0.88 miles
	Natwest, 20 High Street, ASHFORD, Kent, TN24 8SH	0.89 miles
	Hsbc Bank Plc, 39 High Street, ASHFORD, Kent, TN24 8TG	0.95 miles
	Santander, 60-62 High Street, ASHFORD, Kent, TN24 8SZ	0.95 miles
	Barclays Bank Plc, 66 High Street, ASHFORD, Kent, TN24 8TL	0.96 miles
	DIY Stores	Approx Distance
	The Flat Pack Man, 28 Lower Denmark Road, ASHFORD, Kent, TN23 7SY	1.46 miles
	Hinges & Brackets, 107 Beaver Road, ASHFORD, Kent, TN23 7SG	1.65 miles
	B & Q Plc, Norman Road, ASHFORD, Kent, TN23 7DG	1.69 miles
	Wickes Building Supplies Ltd, Foster Road, ASHFORD, Kent, TN24 0SH	1.84 miles
	Dad, Unit 12-15, ASHFORD, Kent, TN23 6LL	2.03 miles
	Hotels	Approx Distance
	Holiday Inn, Canterbury Road, ASHFORD, Kent, TN24 8QQ	0.4 miles
	The Conningbrook Hotel - Shepherd Neame Pubs, Canterbury Road, ASHFORD, Kent, TN24 9QR	0.65 miles
	Travelodge, Eureka Leisure Park, ASHFORD, Kent, TN25 4BN	0.81 miles
	Ashford International Hotel, Simone Weil Avenue, ASHFORD, Kent, TN24 8UX	1.05 miles
	Premier Inn, Maidstone Road, ASHFORD, Kent, TN26 1AP	3.63 miles
	Theatres / Concert Halls	Approx Distance
	Arden Theatre, Leslie Smith Drive, FAVERSHAM, Kent, ME13 8PW	10.84 miles
	The Marlowe Theatre, The Friars, Canterbury, Kent, CT1 2AS	11.79 miles
	Fhods, The Tower Theatre, FOLKESTONE, Kent, CT20 3HL	11.92 miles
	Playhouse Theatre, 104 High Street, WHITSTABLE, Kent, CT5 1AZ	14.98 miles
	Haslet Theatre, Earl Street, MAIDSTONE, Kent, ME14 1PL	17.82 miles

Disclaimer: The information represented in this section has been sourced from Experian and is based on the property's postcode.



	Cinemas	Approx Distance
	Cine world, Eureka Leisure Park, ASHFORD, Kent, TN25 4BN	0.81 miles
	The Royal Cinema, 9 Market Place, FAVERSHAM, Kent, ME13 7AG	10.9 miles
	Odeon Cinemas Ltd, 45 St Georges Place, CANTERBURY, Kent, CT1 1UP	11.73 miles
	Gulbenkian Cinema, Gulbenkian Theatre, CANTERBURY, Kent, CT2 7NB	12.41 miles
	The Silver Screen Cinema, The Town Hall, FOLKESTONE, Kent, CT20 1DY	13.73 miles
	Leisure Centres	Approx Distance
	The Stour Centre, Station Approach, ASHFORD, Kent, TN23 1ET	1.0 miles
	Ashford International Sports & Social Club Ltd, 181 Beaver Road, ASHFORD, Kent, TN23 7SG	1.65 miles
	Kingsnorth Recreation Centre, Field View, ASHFORD, Kent, TN23 3NZ	2.81 miles
	Tenterden Leisure Centre Trust, Recreation Ground Road, TENTERDEN, Kent, TN30 6RA	10.68 miles
	Kings School Recreation Centre, 1 St Stephens Road, CANTERBURY, Kent, CT2 7HU	12.06 miles
	Newsagents	Approx Distance
	Savers New sagent, 57 Faversham Road, ASHFORD, Kent, TN24 9DD	0.37 miles
	Raj's New sagents Ltd, 79 Hythe Road, ASHFORD, Kent, TN24 8PH	0.76 miles
	Lucky Star, 27A Bank Street, ASHFORD, Kent, TN23 1DG	1.06 miles
	County Square, 28A County Square, ASHFORD, Kent, TN23 1AE	1.13 miles
	South Willesborough New sagents, 63 Gladstone Road, ASHFORD, Kent, TN24 0BZ	1.72 miles
	Post Offices	Approx Distance
	Kennington Post Office, 225 Faversham Road, ASHFORD, Kent, TN24 9AF	0.76 miles
	Post Office Ltd, Tufton Street, ASHFORD, Kent, TN23 1AA	1.03 miles
	North Willesboroughs Post Office, 104 Albemarle Road, ASHFORD, Kent, TN24 0HN	1.18 miles
	Willesborough Post Office, 65 Church Road, ASHFORD, Kent, TN24 0JZ	1.4 miles
	New town Stores & Post Office, 20 New town Green, ASHFORD, Kent, TN24 0PE	1.47 miles

Disclaimer: The information represented in this section has been sourced from Experian and is based on the property's postcode.



Gould Harrison 1 Middle Row, High Street, Ashford, TN24 8SQ **01233 646411**



GOULD
HARRISON

Everything you want
to know about
local policing



Understanding who polices your neighbourhood

When you move to a new area, you want to know the arrangements for local community policing. See below for essential information about police services near to **Christopher Bushell Way**. We have included location and contact details for the police station and wherever possible, details of police officers assigned to the area.

Your policing neighbourhood

The name of your policing neighbourhood is **\$lpn.name** and it has a population of **\$lpn.population**.

Your Local Policing Team			
Name	Rank	Tel No.	E-mail
Disclaimer: The information represented in this section has been sourced from data.police.uk.			
Disclaimer: The information represented in this section has been sourced from data.police.uk.			



Gould Harrison 1 Middle Row, High Street, Ashford, TN24 8SQ 01233 646411

GOULD
HARRISON

