



See More Online

# KPF: Key Property Facts

An Analysis of This Property & The Local Area

**Friday 08<sup>th</sup> August 2025**



**ST. LUKES STREET, STOKE-ON-TRENT, ST1**

**butters john bee**

2-6 Tontine Square, Hanley, Stoke-on-trent, Staffordshire, ST1 1NP

01782 470226

hanleyrentals@bjbmail.com

www.buttersjohnbee.com



## Property

Type:	Terraced House
Bedrooms:	1
Plot Area:	0.03 acres
Year Built :	Before 1900
Council Tax :	Band A
Annual Estimate:	£1,386
Title Number:	SF345058

Tenure:	Freehold
---------	----------

## Local Area

Local Authority:	City of stoke-on-trent
Conservation Area:	No
Flood Risk:	
● Rivers & Seas	Very low
● Surface Water	Very low

### Estimated Broadband Speeds

(Standard - Superfast - Ultrafast)

15  
mb/s




1000  
mb/s



### Mobile Coverage:

(based on calls indoors)



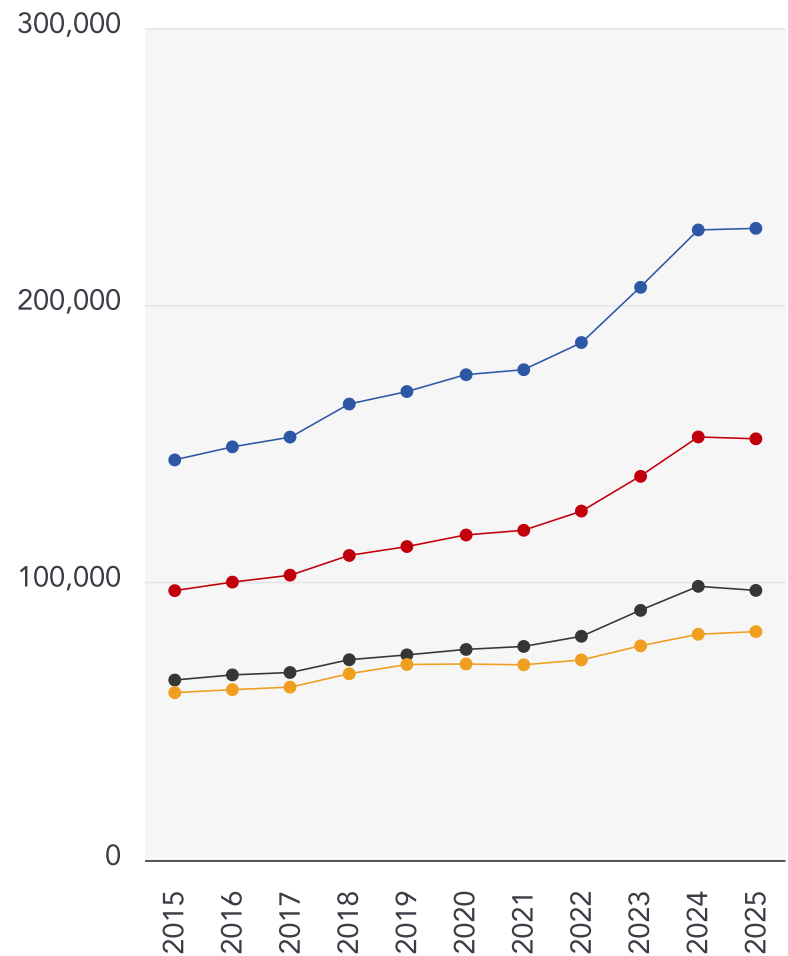
### Satellite/Fibre TV Availability:



# Market

## House Price Statistics

10 Year History of Average House Prices by Property Type in ST1



Detached

**+57.87%**

Semi-Detached

**+56.32%**

Terraced

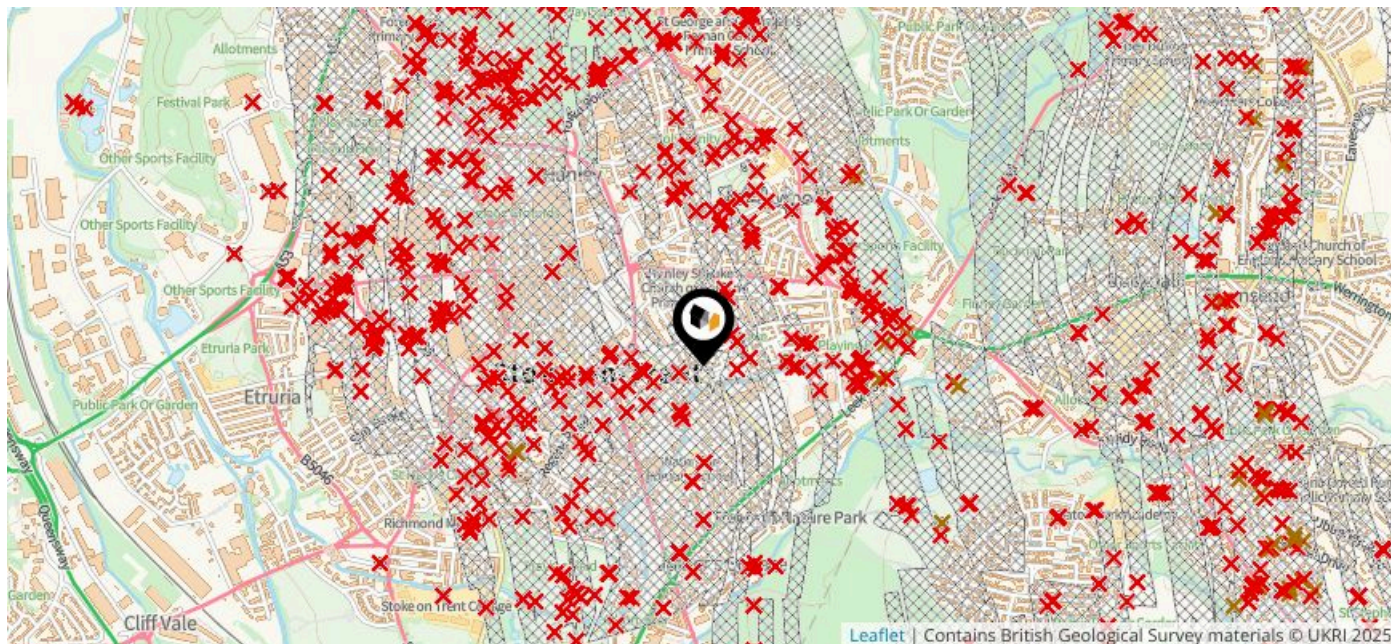
**+49.77%**

Flat

**+36.46%**



This map displays nearby coal mine entrances and their classifications.



### Mine Entry

- ✕ Adit
- ✕ Gutter Pit
- ✕ Shaft

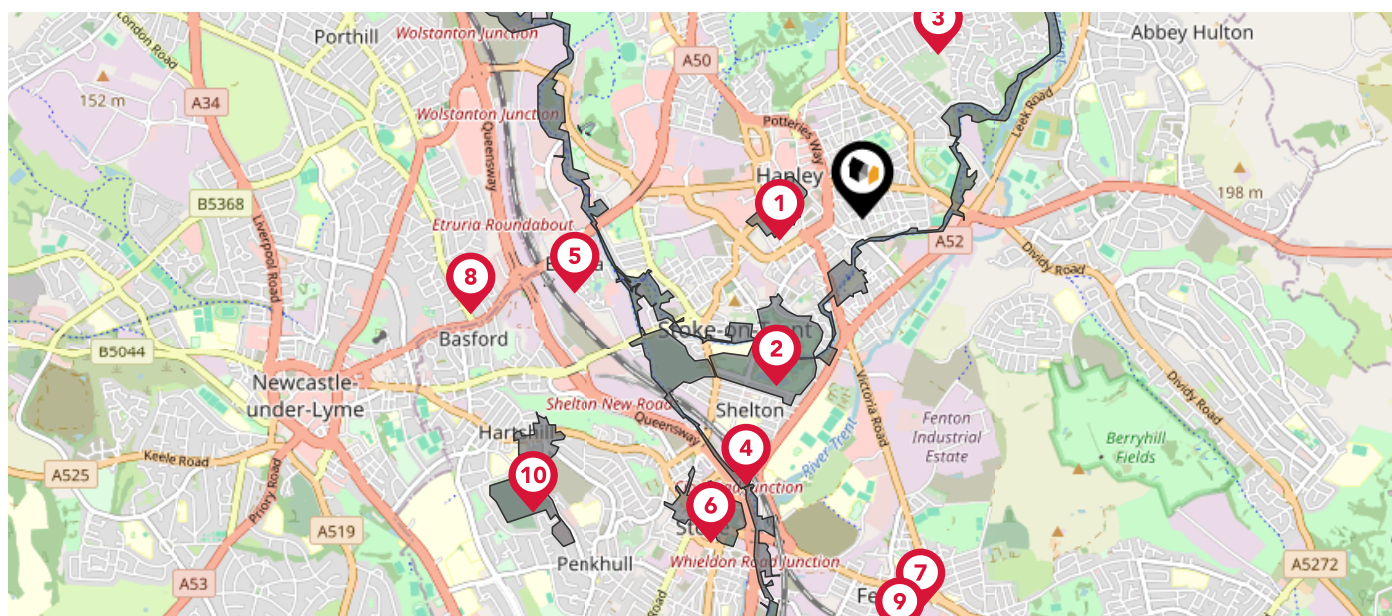
The Coal Authority has records of over 175,000 mine entries within the UK captured in the National Coal Mining database, derived from sources including abandonment plans, geological and topographical plans.

Coal mining activity is recorded as far back as the 13th century, but prior to 1872 there was no requirement to deposit abandonment plans. It is therefore believed there may be many unrecorded mine entries of which the Authority has no information or knowledge. These entries do not, therefore, appear within the Authority's national dataset as shown on this map.

# Maps

## Conservation Areas

This map displays nearby official conservation areas. Every local authority in England has at least one conservation area. Most are designated by the Council as the local planning authority, though Historic England and the Secretary of State also have the power to create them.



### Nearby Conservation Areas

1

City Centre

2

Hanley Park

3

Caldon Canal

4

Winton Square

5

Trent and Mersey Canal

6

Stoke Town Centre

7

Victoria Road

8

Basford

9

Albert Square

10

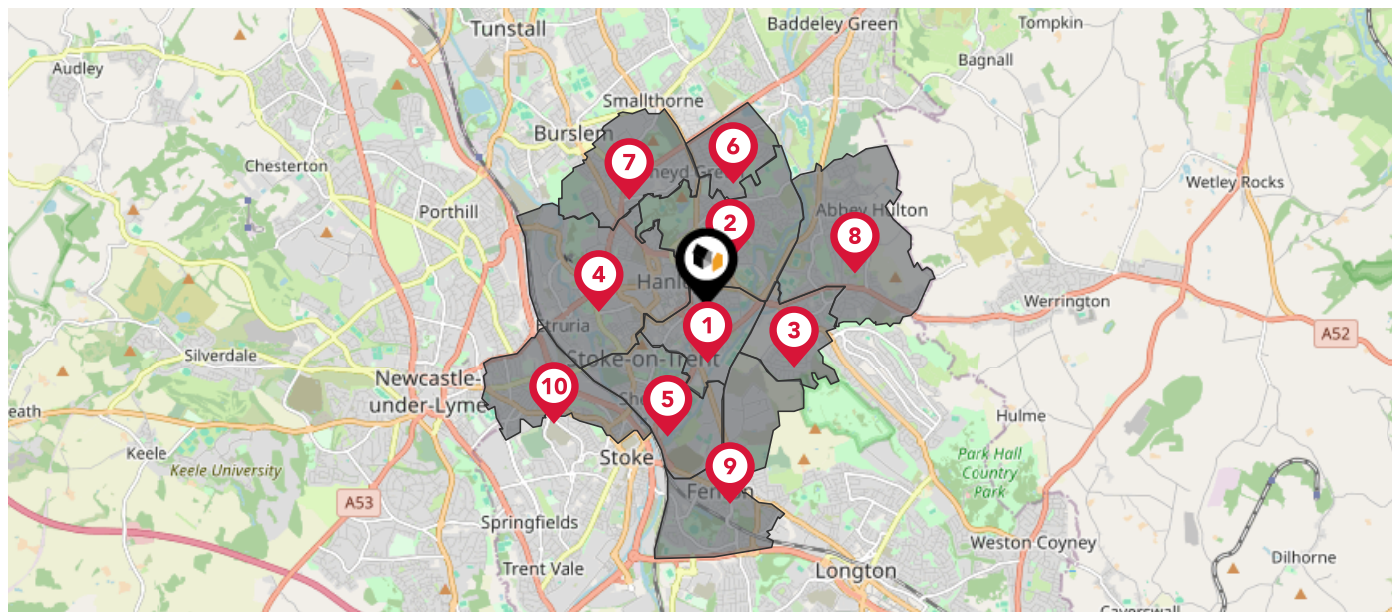
Hartshill



# Maps

## Council Wards

The UK is divided into wards that are used for local elections to elect local government councillors. Sometimes these are known as 'electoral divisions'. Population counts can vary substantially between wards, but the national average is about 5,500



### Nearby Council Wards

1

Joiner's Square Ward

2

Birches Head and Central Forest Park Ward

3

Eaton Park Ward

4

Etruria and Hanley Ward

5

Hanley Park and Shelton Ward

6

Sneyd Green Ward

7

Moorcroft Ward

8

Abbey Hulton and Townsend Ward

9

Fenton West and Mount Pleasant Ward

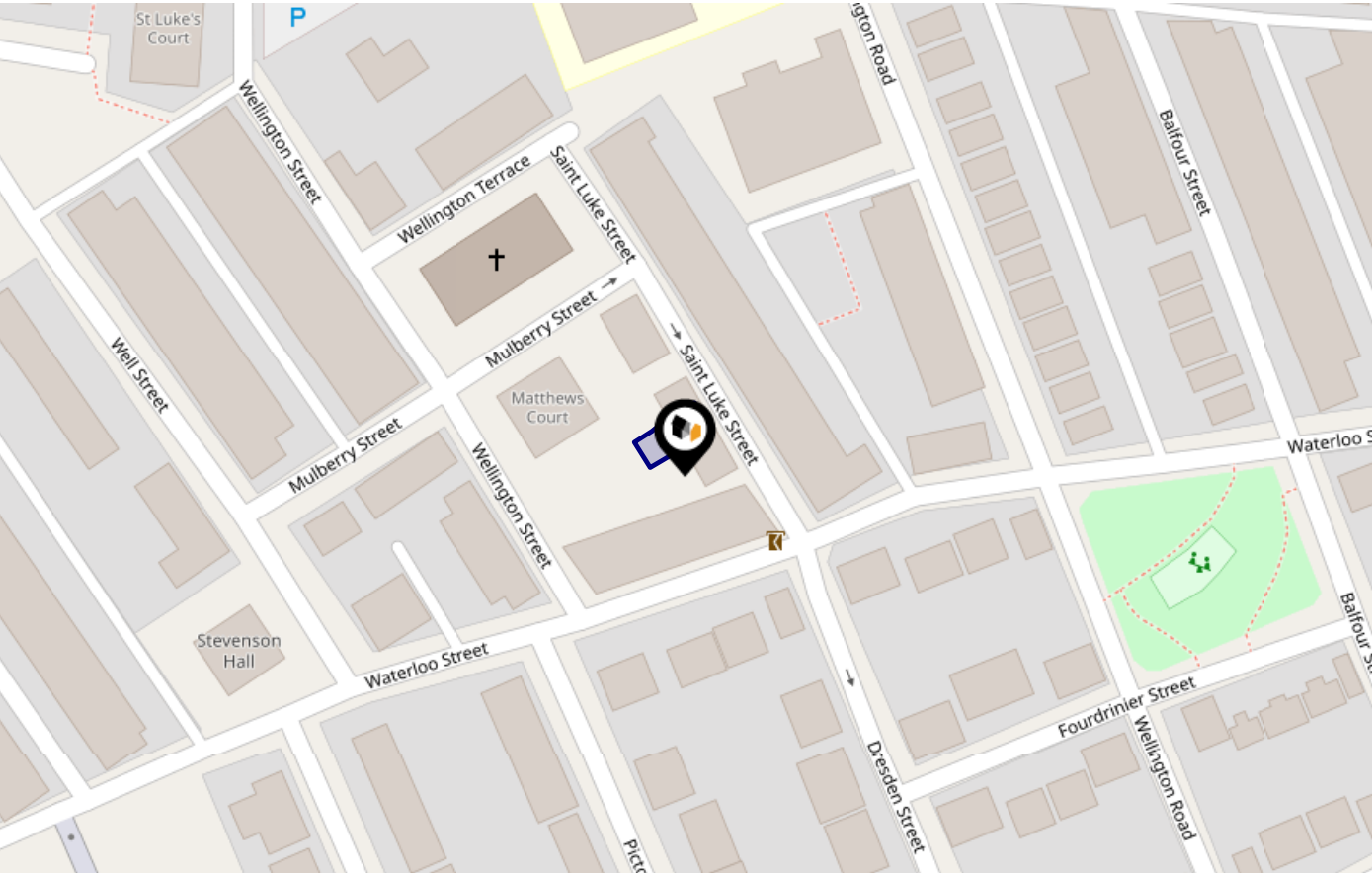
10

Hartshill and Basford Ward

# Flood Risk

## Rivers & Seas - Flood Risk

This map shows the chance of flooding from rivers and / or the sea, taking into account flood defences and their condition.




Risk Rating: Very low

The map does not contain sufficient information for it to be used to determine flood risk to individual properties, but it does give you an indication of whether your area may be affected by surface water flooding at this risk level.

- High Risk** - an area which has a chance of flooding of greater than 1 in 30 (3.3%) in any one year.
- Medium Risk** - an area which has a chance of flooding of greater than 1 in 100 (1.0%) in any one year.
- Low Risk** - an area which has a chance of flooding of greater than 1 in 1000 (0.1%) in any one year.
- Very Low Risk** - an area in which the risk is below 1 in 1000 (0.1%) in any one year.

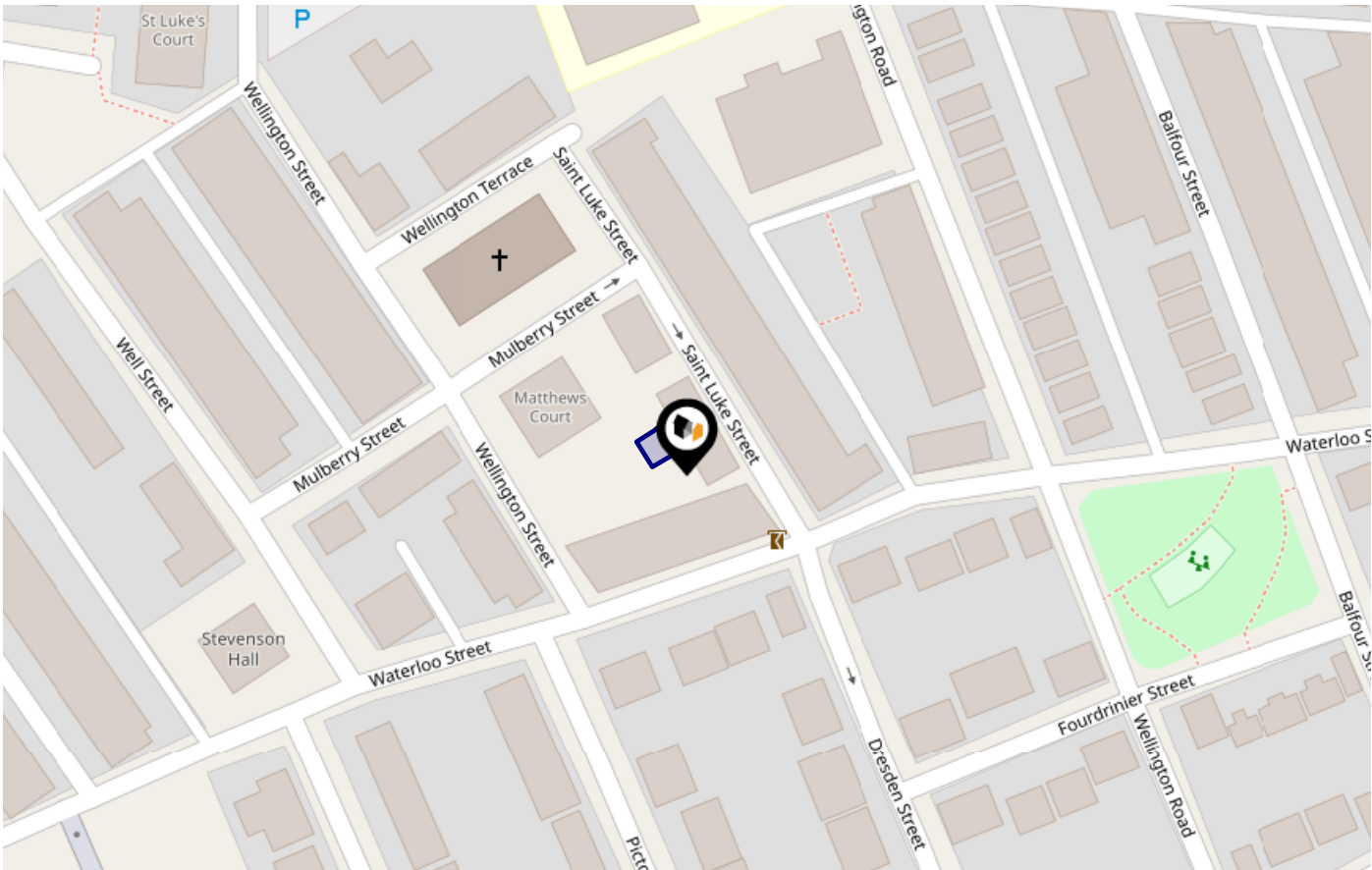
Chance of flooding to the following depths at this property:



# Flood Risk

## Rivers & Seas - Climate Change

This map shows the future chance of flooding from rivers and / or the sea **between 2036 and 2069**, taking into account flood defences and their condition. The government climate change models cannot predict exactly when the chance of flooding will go up. It could happen at any time during the time period.




**Risk Rating:** Very low

The map does not contain sufficient information for it to be used to determine flood risk to individual properties, but it does give you an indication of whether your area may be affected by surface water flooding at this risk level.

- High Risk** - an area which has a chance of flooding of greater than 1 in 30 (3.3%) in any one year.
- Medium Risk** - an area which has a chance of flooding of greater than 1 in 100 (1.0%) in any one year.
- Low Risk** - an area which has a chance of flooding of greater than 1 in 1000 (0.1%) in any one year.
- Very Low Risk** - an area in which the risk is below 1 in 1000 (0.1%) in any one year.

Chance of flooding to the following depths at this property:

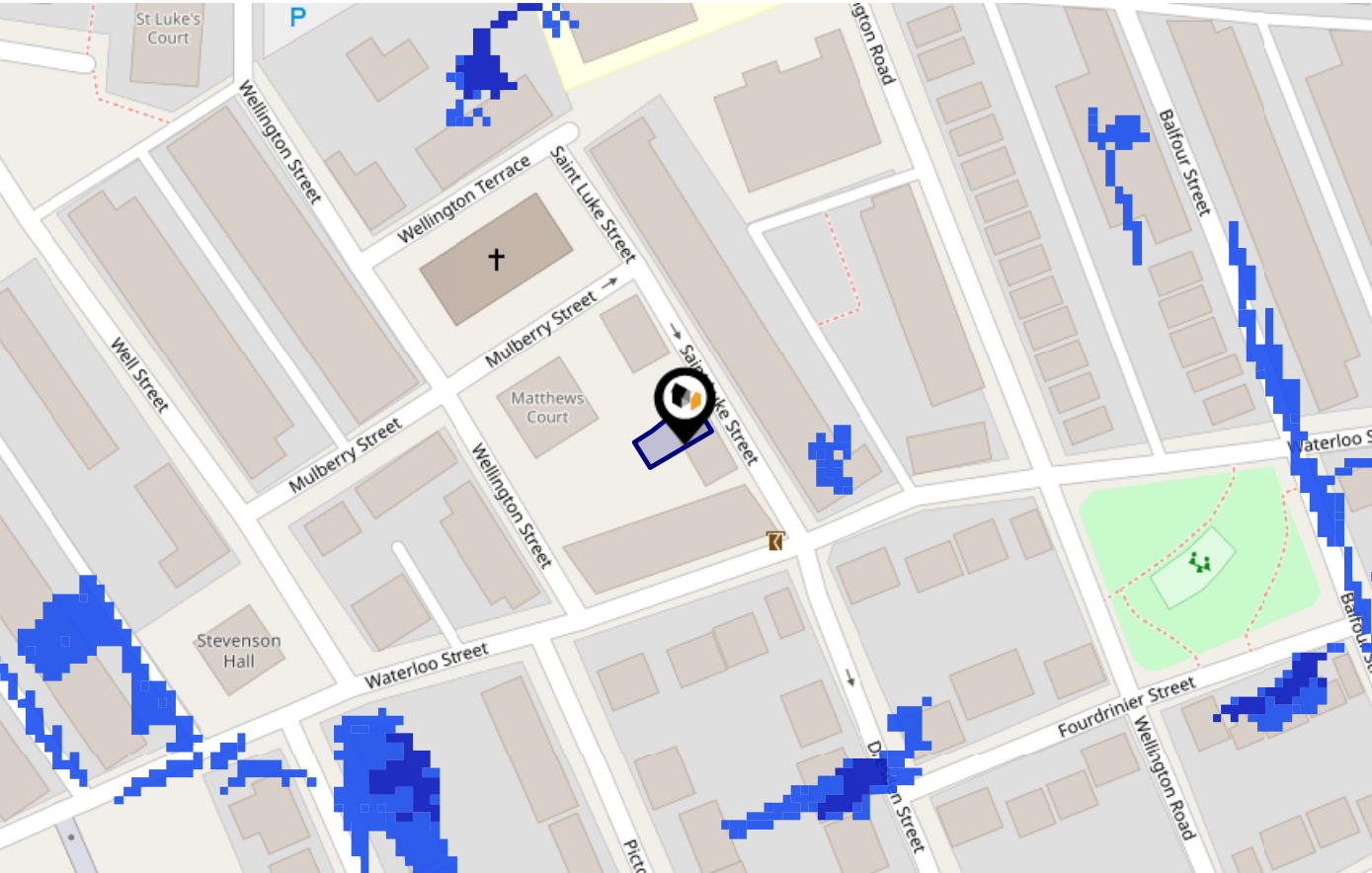




# Flood Risk

## Surface Water - Flood Risk

This map shows the chance of flooding where rainwater has nowhere to drain. This kind of flooding can occur far from rivers or seas.




Risk Rating: Very low

The map does not contain sufficient information for it to be used to determine flood risk to individual properties, but it does give you an indication of whether your area may be affected by surface water flooding at this risk level.

- High Risk** - an area which has a chance of flooding of greater than 1 in 30 (3.3%) in any one year.
- Medium Risk** - an area which has a chance of flooding of greater than 1 in 100 (1.0%) in any one year.
- Low Risk** - an area which has a chance of flooding of greater than 1 in 1000 (0.1%) in any one year.
- Very Low Risk** - an area in which the risk is below 1 in 1000 (0.1%) in any one year.

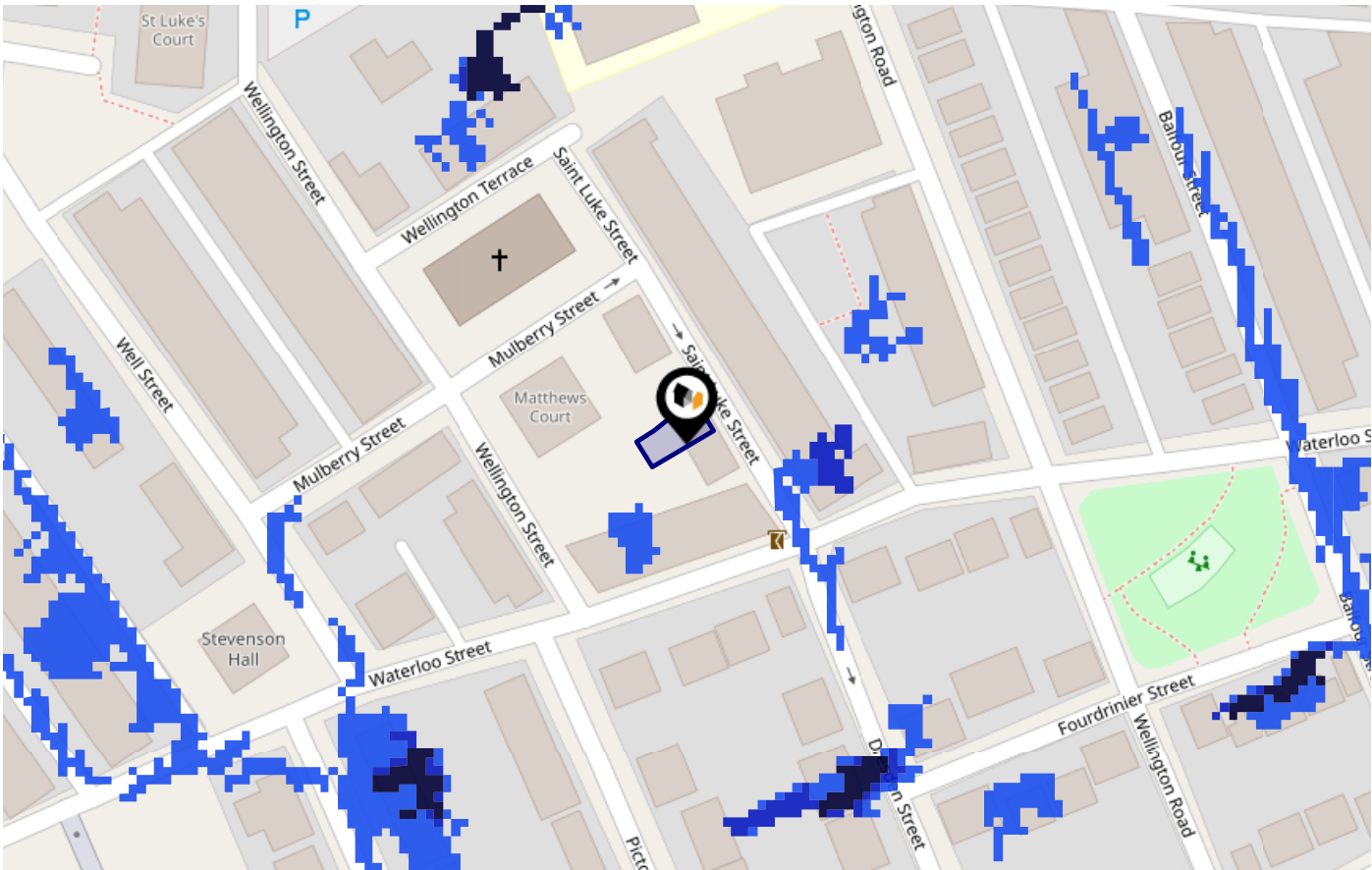
Chance of flooding to the following depths at this property:



# Flood Risk

## Surface Water - Climate Change

This map shows the future chance of flooding **between 2040 and 2060** where rainwater has nowhere to drain. This kind of flooding can occur far from rivers or seas. The government climate change models cannot predict exactly when the chance of flooding will go up. It could happen at any time during the time period.



Risk Rating: Very low

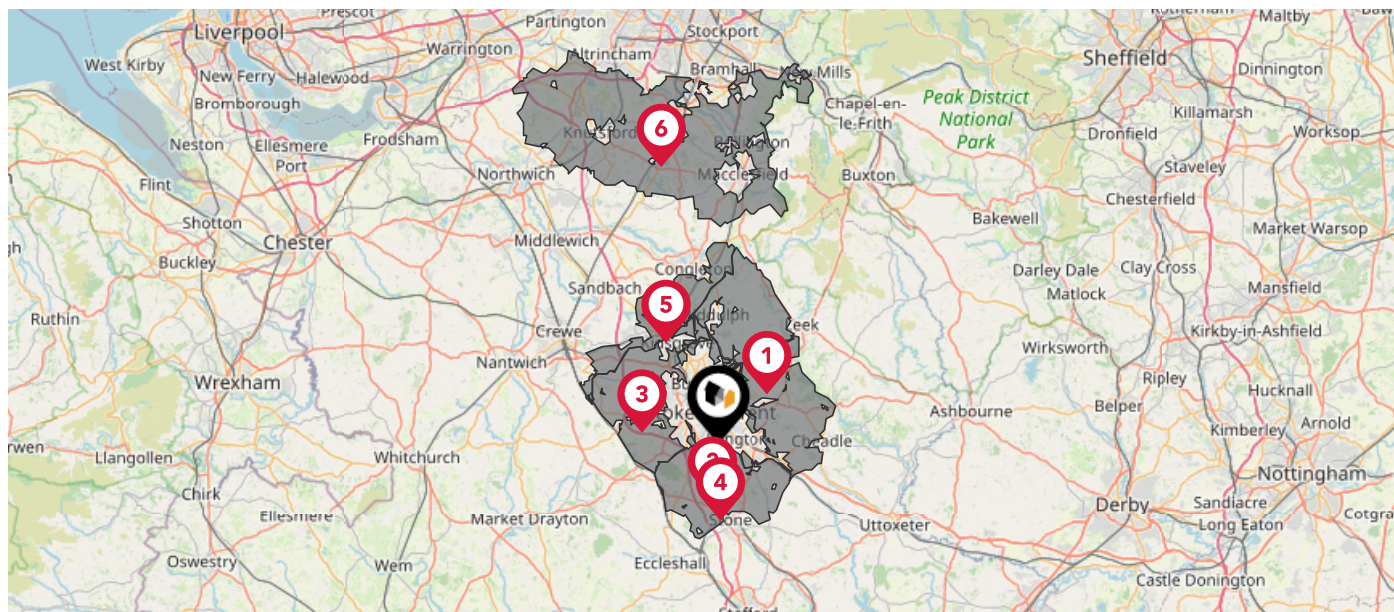
The map does not contain sufficient information for it to be used to determine flood risk to individual properties, but it does give you an indication of whether your area may be affected by surface water flooding at this risk level.

- High Risk** - an area which has a chance of flooding of greater than 1 in 30 (3.3%) in any one year.
- Medium Risk** - an area which has a chance of flooding of greater than 1 in 100 (1.0%) in any one year.
- Low Risk** - an area which has a chance of flooding of greater than 1 in 1000 (0.1%) in any one year.
- Very Low Risk** - an area in which the risk is below 1 in 1000 (0.1%) in any one year.

Chance of flooding to the following depths at this property:



This map displays nearby areas that have been designated as Green Belt...



### Nearby Green Belt Land



Stoke-on-Trent Green Belt - Staffordshire Moorlands



Stoke-on-Trent Green Belt - Stoke-on-Trent



Stoke-on-Trent Green Belt - Newcastle-under-Lyme



Stoke-on-Trent Green Belt - Stafford



Stoke-on-Trent Green Belt - Cheshire East



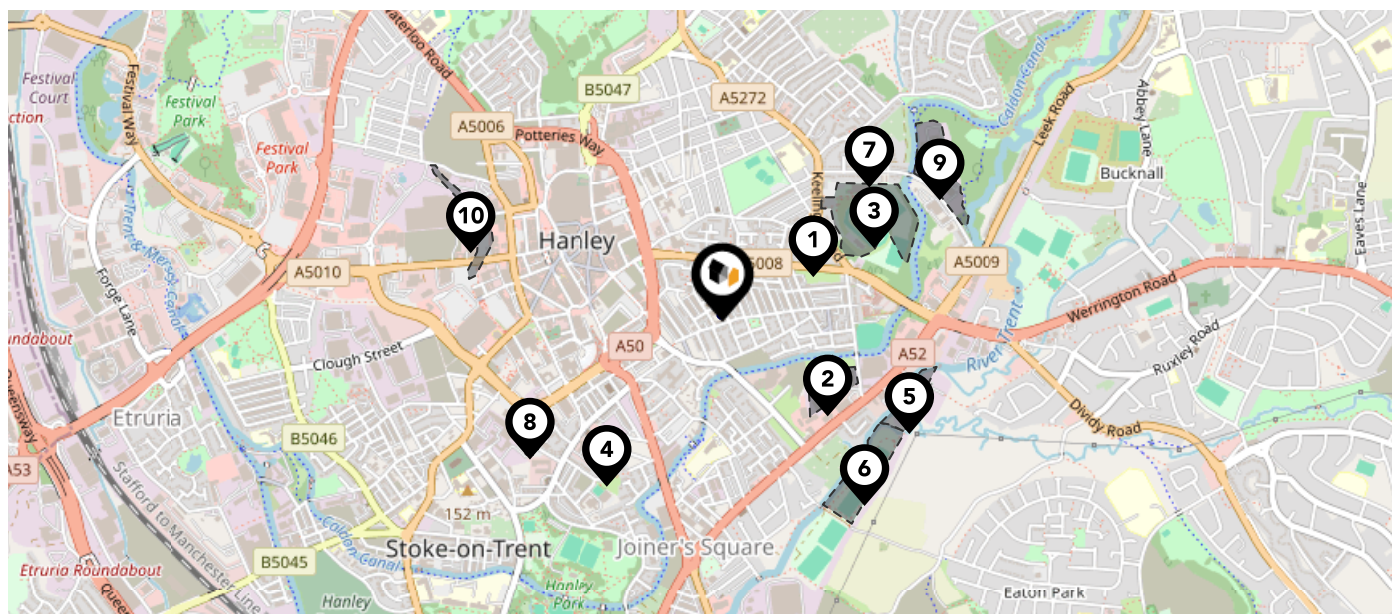
Merseyside and Greater Manchester Green Belt - Cheshire East



# Maps

## Landfill Sites

This map displays the location of known landfill sites. Historic sites are where there is no environmental permit in force. Active sites are currently authorised by the Environment Agency under Environmental Permitting Regulations.



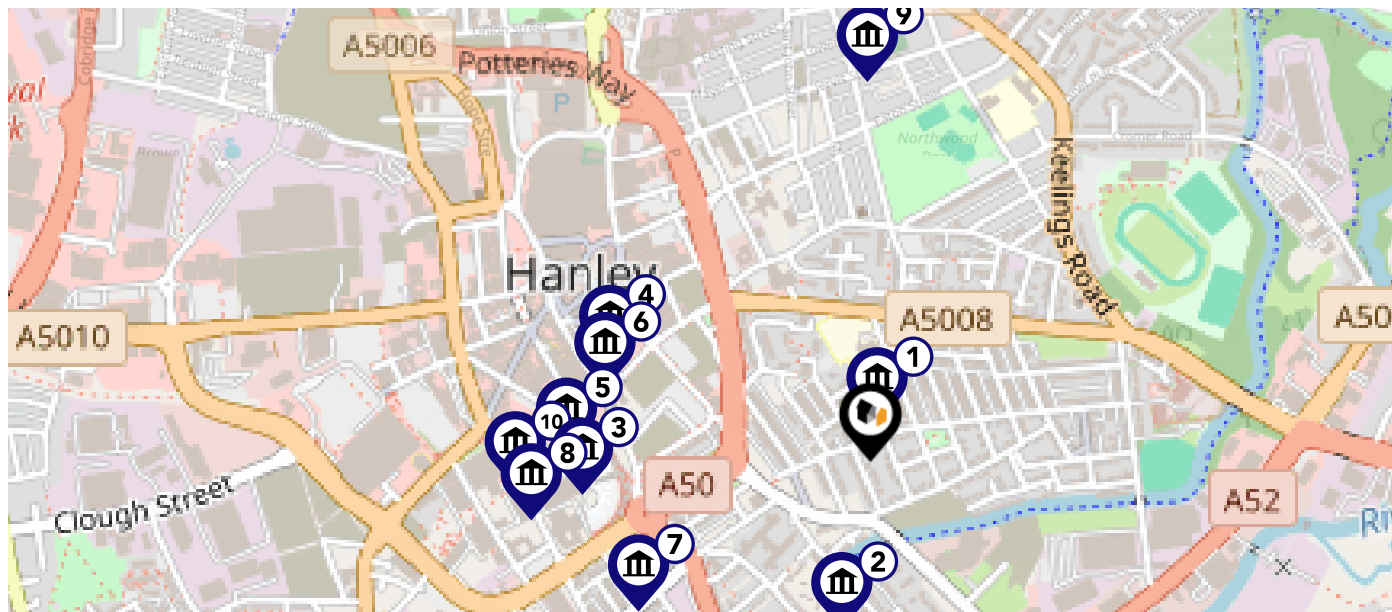
### Nearby Landfill Sites











1	Bucknall New Road-Bucknall New Road, Hanley, Stoke On Trent, Staffordshire	Historic Landfill	<input type="checkbox"/>
2	Acreswood/North Of Leek Road-Ivy House Road, Bucknall, Stoke On Trent	Historic Landfill	<input type="checkbox"/>
3	Site of Northwood Stadium-Keelings Road, Northwood, Stoke On Trent, Staffordshire	Historic Landfill	<input type="checkbox"/>
4	Behind/Rear Of Law Courts-Sage Close, Hanley, Stoke On Trent, Staffordshire	Historic Landfill	<input type="checkbox"/>
5	Goodwin Steels Limited-Leek Road, Bucknall, Stoke On Trent, Staffordshire	Historic Landfill	<input type="checkbox"/>
6	Joiners Square-Land Off Trentmill Road, Stoke On Trent, Staffordshire	Historic Landfill	<input type="checkbox"/>
7	Mayfield Avenue-Mayfield Avenue, Northwood, Stoke On Trent, Staffordshire	Historic Landfill	<input type="checkbox"/>
8	North West Off Regent Road-Hinde Street, Hanley, Stoke On Trent, Staffordshire	Historic Landfill	<input type="checkbox"/>
9	Ex.Site Operational Services Department-Cromer Road, Northwood, Stoke On Trent, Staffordshire	Historic Landfill	<input type="checkbox"/>
10	Etruria Loopline-Trinity Street To Century Street, Hanley, Stoke On Trent, Staffordshire	Historic Landfill	<input type="checkbox"/>

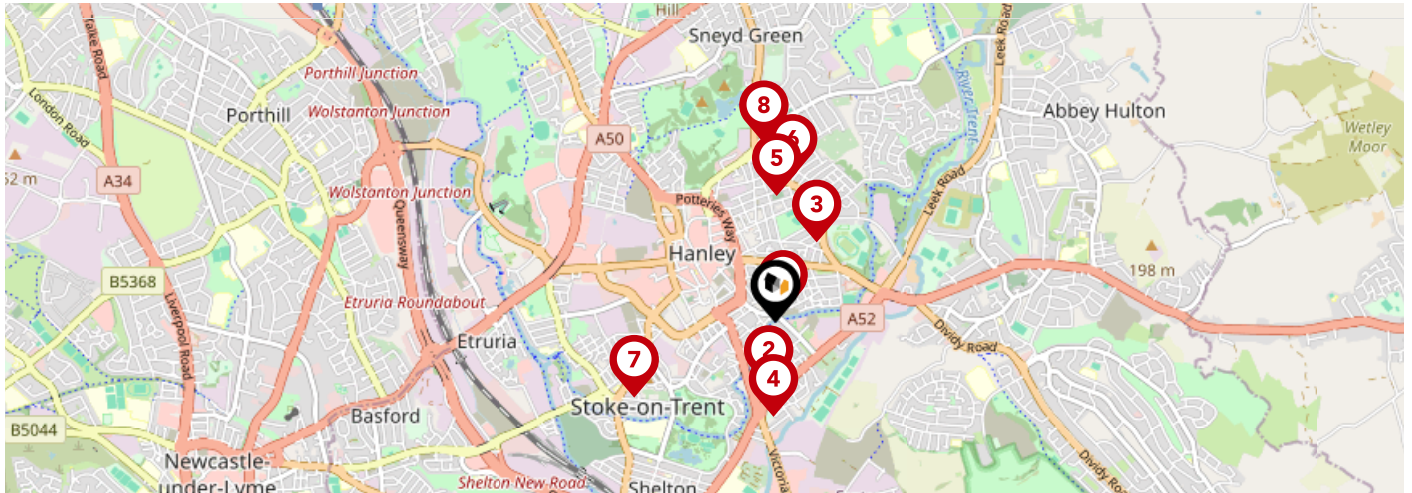
# Maps

## Listed Buildings

This map displays nearby listed buildings and protected structures, as well as their listed tier and distance from the target property...

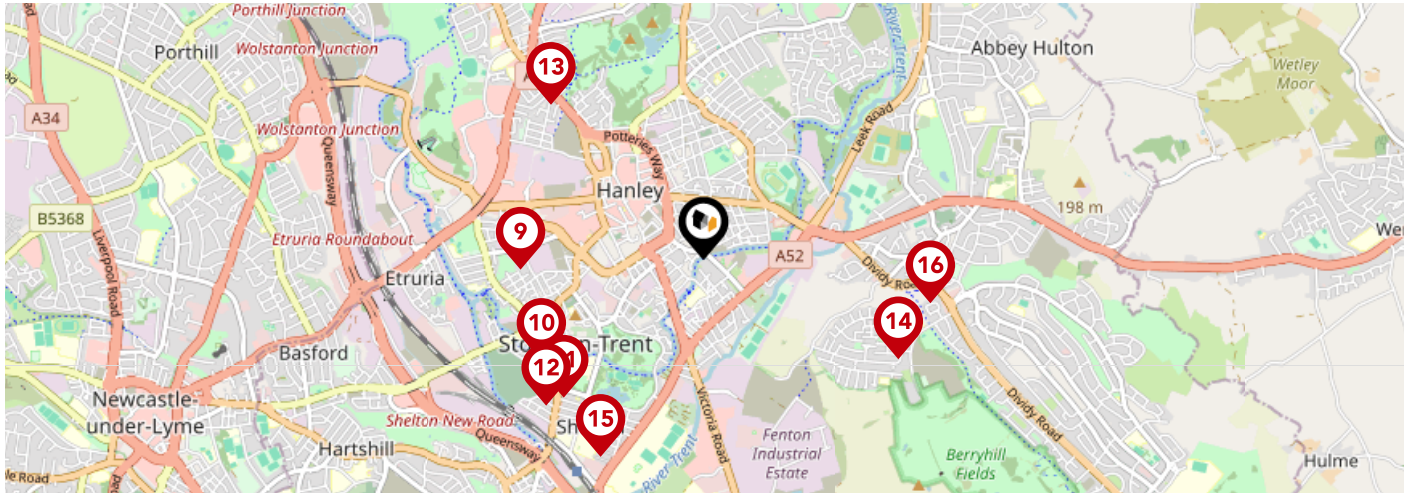










Listed Buildings in the local district		Grade	Distance
	1119707 - Hanley St Lukes Church Of England Aided Primary School Infant Building	Grade II	0.0 miles
	1291067 - Pair Of Bottle Ovens At Johnson's Pottery	Grade II	0.2 miles
	1297932 - Courts Municipal Offices Victoria Hall	Grade II	0.3 miles
	1195851 - The Tontine Shops	Grade II	0.3 miles
	1195820 - War Memorial Outside Municipal Offices	Grade II	0.3 miles
	1290405 - Post Office	Grade II	0.3 miles
	1399864 - Church Of The Sacred Heart And Boundary Walls	Grade II	0.3 miles
	1291136 - Alexander House And Railings Bethesda School Rooms	Grade II	0.4 miles
	1297963 - Church Of The Holy Trinity	Grade II	0.4 miles
	1195821 - Bethesda Methodist Chapel	Grade II	0.4 miles



		Nursery	Primary	Secondary	College	Private
<b>1</b>	<b>Hanley St Luke's Church of England Academy</b> Ofsted Rating: Good   Pupils:0   Distance:0.06	<input type="checkbox"/>	<input checked="" type="checkbox"/>	<input type="checkbox"/>	<input type="checkbox"/>	<input type="checkbox"/>
<b>2</b>	<b>Waterside Primary School</b> Ofsted Rating: Outstanding   Pupils: 470   Distance:0.29	<input type="checkbox"/>	<input checked="" type="checkbox"/>	<input type="checkbox"/>	<input type="checkbox"/>	<input type="checkbox"/>
<b>3</b>	<b>Northwood Broom Academy</b> Ofsted Rating: Good   Pupils: 207   Distance:0.4	<input type="checkbox"/>	<input checked="" type="checkbox"/>	<input type="checkbox"/>	<input type="checkbox"/>	<input type="checkbox"/>
<b>4</b>	<b>Want2Achieve The Academy</b> Ofsted Rating: Inadequate   Pupils: 10   Distance:0.42	<input type="checkbox"/>	<input type="checkbox"/>	<input checked="" type="checkbox"/>	<input type="checkbox"/>	<input type="checkbox"/>
<b>5</b>	<b>Grove Academy</b> Ofsted Rating: Requires improvement   Pupils: 418   Distance:0.56	<input type="checkbox"/>	<input checked="" type="checkbox"/>	<input type="checkbox"/>	<input type="checkbox"/>	<input type="checkbox"/>
<b>6</b>	<b>St George and St Martin's Catholic Academy</b> Ofsted Rating: Good   Pupils: 230   Distance:0.65	<input type="checkbox"/>	<input checked="" type="checkbox"/>	<input type="checkbox"/>	<input type="checkbox"/>	<input type="checkbox"/>
<b>7</b>	<b>St Mark's CofE Primary School</b> Ofsted Rating: Good   Pupils: 460   Distance:0.71	<input type="checkbox"/>	<input checked="" type="checkbox"/>	<input type="checkbox"/>	<input type="checkbox"/>	<input type="checkbox"/>
<b>8</b>	<b>Hamilton Academy</b> Ofsted Rating: Good   Pupils: 114   Distance:0.8	<input type="checkbox"/>	<input checked="" type="checkbox"/>	<input type="checkbox"/>	<input type="checkbox"/>	<input type="checkbox"/>

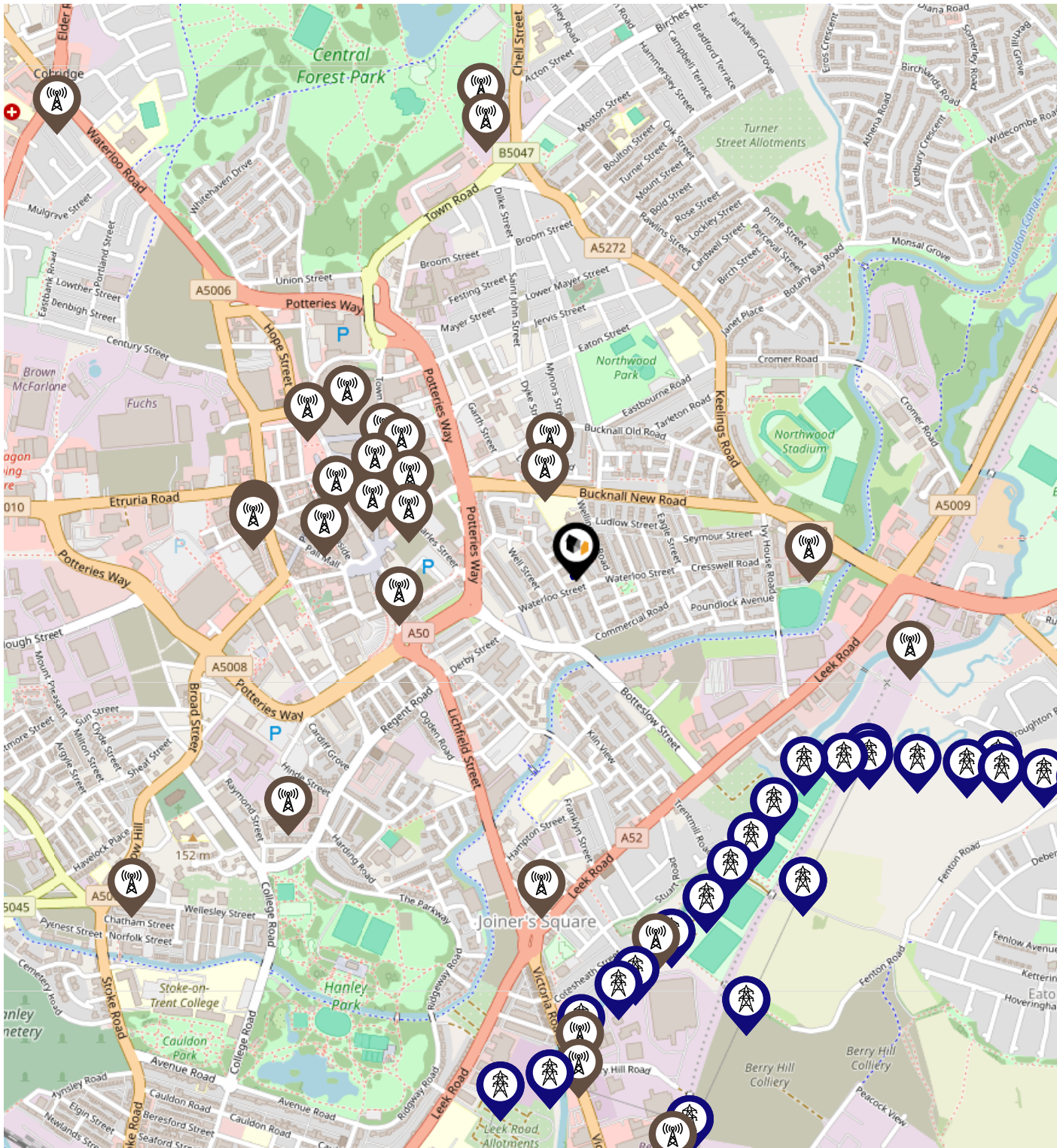






		Nursery	Primary	Secondary	College	Private
	<b>Phoenix Independent School</b> Ofsted Rating: Requires improvement   Pupils: 23   Distance:0.81	<input type="checkbox"/>	<input type="checkbox"/>	<input checked="" type="checkbox"/>	<input type="checkbox"/>	<input type="checkbox"/>
	<b>Snowhill School</b> Ofsted Rating: Good   Pupils: 35   Distance:0.85	<input type="checkbox"/>	<input type="checkbox"/>	<input checked="" type="checkbox"/>	<input type="checkbox"/>	<input type="checkbox"/>
	<b>Stoke-on-Trent College</b> Ofsted Rating: Good   Pupils:0   Distance:0.87	<input type="checkbox"/>	<input type="checkbox"/>	<input checked="" type="checkbox"/>	<input type="checkbox"/>	<input type="checkbox"/>
	<b>The Registry</b> Ofsted Rating: Not Rated   Pupils:0   Distance:0.96	<input type="checkbox"/>	<input type="checkbox"/>	<input checked="" type="checkbox"/>	<input type="checkbox"/>	<input type="checkbox"/>
	<b>Forest Park Primary School</b> Ofsted Rating: Good   Pupils: 470   Distance:0.96	<input type="checkbox"/>	<input checked="" type="checkbox"/>	<input type="checkbox"/>	<input type="checkbox"/>	<input type="checkbox"/>
	<b>Eaton Park Academy</b> Ofsted Rating: Good   Pupils: 468   Distance:0.98	<input type="checkbox"/>	<input checked="" type="checkbox"/>	<input type="checkbox"/>	<input type="checkbox"/>	<input type="checkbox"/>
	<b>Excellence Girls Academy</b> Ofsted Rating: Good   Pupils: 79   Distance:0.99	<input type="checkbox"/>	<input type="checkbox"/>	<input checked="" type="checkbox"/>	<input type="checkbox"/>	<input type="checkbox"/>
	<b>Merit Hospital School and Medical Pupil Referral Unit</b> Ofsted Rating: Good   Pupils: 1   Distance:1.04	<input type="checkbox"/>	<input type="checkbox"/>	<input checked="" type="checkbox"/>	<input type="checkbox"/>	<input type="checkbox"/>

# Local Area

## Masts & Pylons



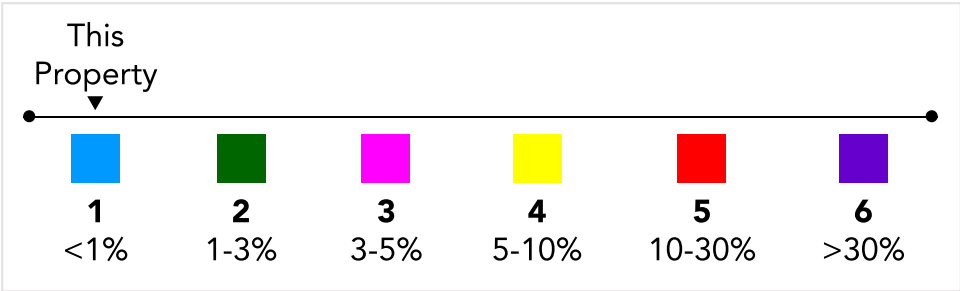
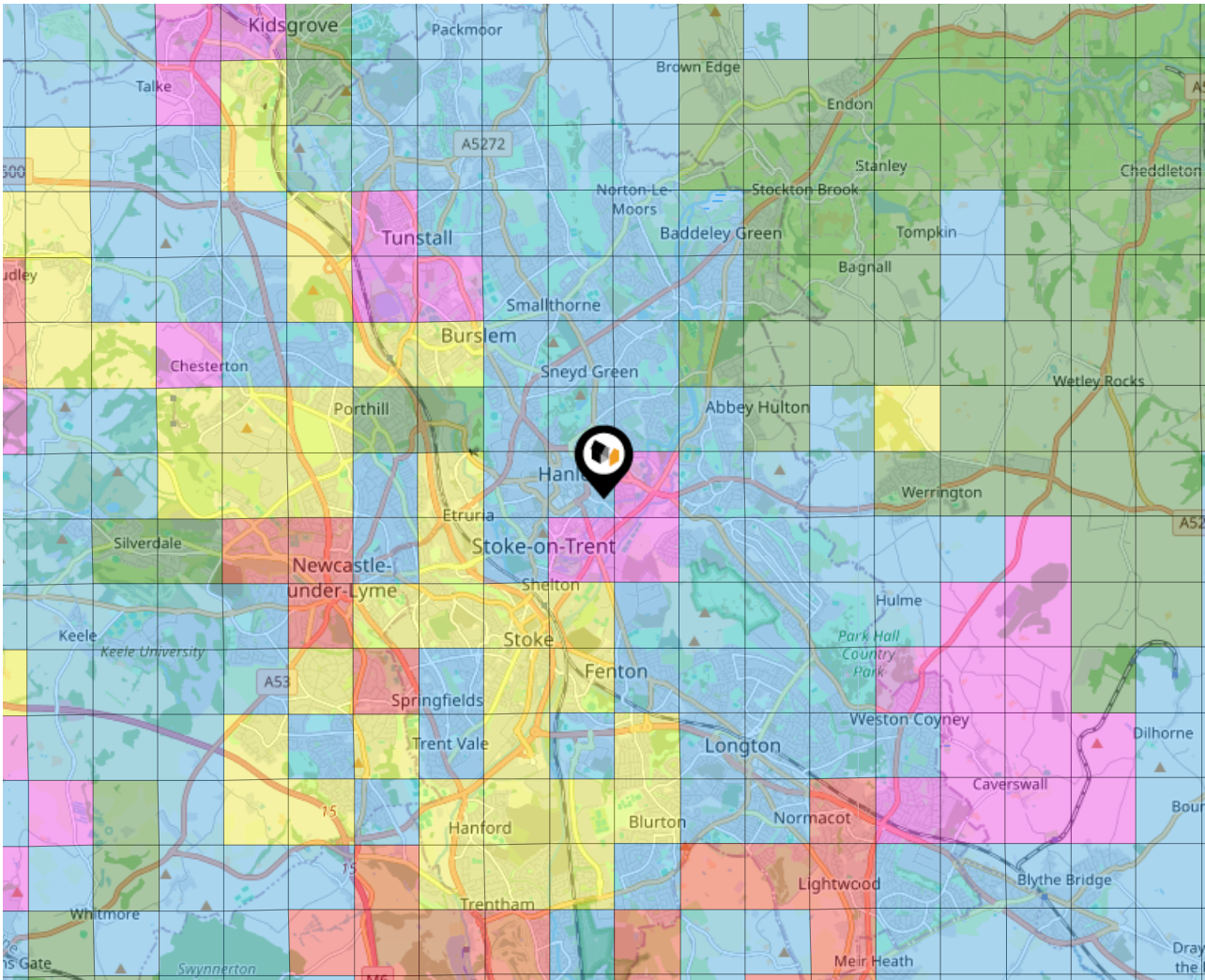
### Key:

-  Power Pylons
-  Communication Masts



### What is Radon?

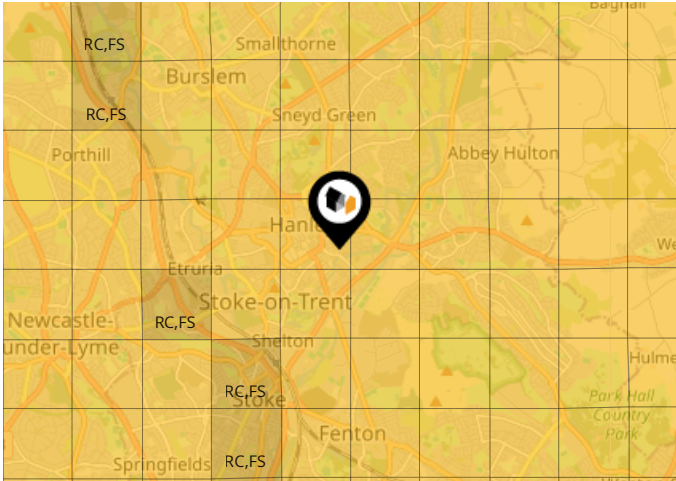
Radon is a natural radioactive gas, which enters buildings from the ground. Exposure to high concentrations increases the risk of lung cancer. The UK Health Security Agency (UKHSA) recommends that radon levels should be reduced in homes where the annual average is at or above 200 becquerels per cubic metre (200 Bq/m<sup>3</sup>).





### Ground Composition for this Address (Surrounding square kilometer zone around property)

<b>Carbon Content:</b>	VARIABLE(LOW)	<b>Soil Texture:</b>	LOAM TO CLAYEY LOAM
<b>Parent Material Grain:</b>	MIXED (ARGILLIC-RUDACEOUS)	<b>Soil Depth:</b>	DEEP
<b>Soil Group:</b>	MEDIUM TO LIGHT(SILTY) TO HEAVY		

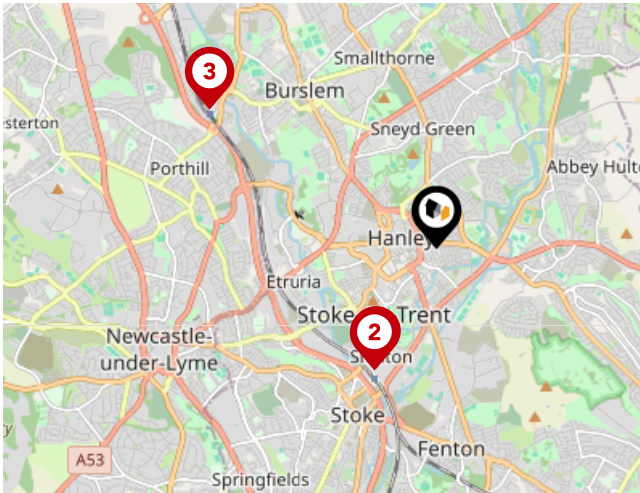


### Primary Classifications (Most Common Clay Types)

<b>C/M</b>	Claystone / Mudstone
<b>FPC,S</b>	Floodplain Clay, Sand / Gravel
<b>FC,S</b>	Fluvial Clays & Silts
<b>FC,S,G</b>	Fluvial Clays, Silts, Sands & Gravel
<b>PM/EC</b>	Prequaternary Marine / Estuarine Clay / Silt
<b>QM/EC</b>	Quaternary Marine / Estuarine Clay / Silt
<b>RC</b>	Residual Clay
<b>RC/LL</b>	Residual Clay & Loamy Loess
<b>RC,S</b>	River Clay & Silt
<b>RC,FS</b>	Riverine Clay & Floodplain Sands and Gravel
<b>RC,FL</b>	Riverine Clay & Fluvial Sands and Gravel
<b>TC</b>	Terrace Clay
<b>TC/LL</b>	Terrace Clay & Loamy Loess

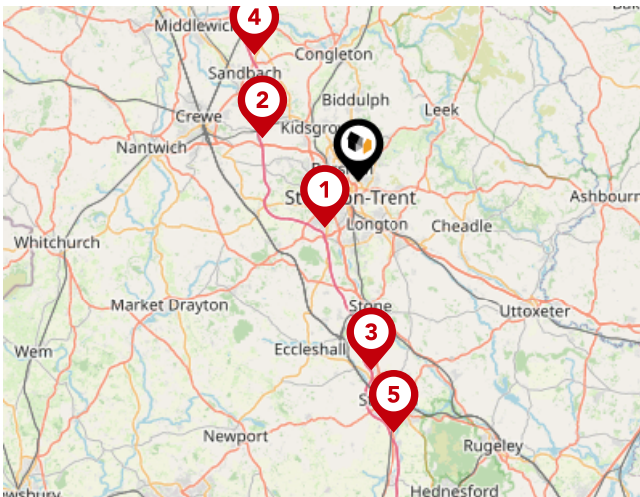
# Area

## Transport (National)



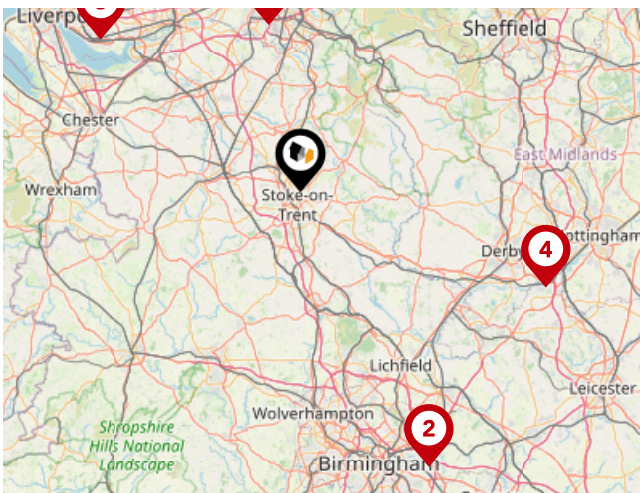
### National Rail Stations

Pin	Name	Distance
1	Stoke-on-Trent Rail Station	1.21 miles
2	Stoke-on-Trent Rail Station	1.23 miles
3	Platform 2	2.38 miles



### Trunk Roads/Motorways

Pin	Name	Distance
1	M6 J15	4.1 miles
2	M6 J16	7.53 miles
3	M6 J14	13.63 miles
4	M6 J17	11.62 miles
5	M6 J13	18.16 miles

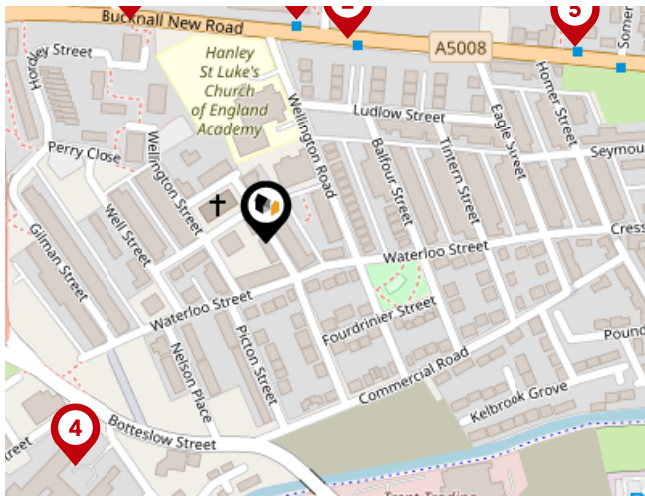


### Airports/Helipads

Pin	Name	Distance
1	Manchester Airport	24.24 miles
2	Birmingham Airport	43.49 miles
3	Speke	35.83 miles
4	East Mids Airport	37.53 miles

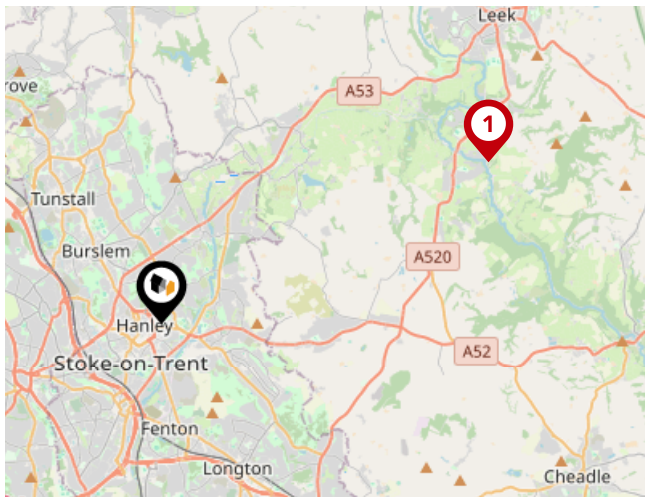
# Area

## Transport (Local)



### Bus Stops/Stations

Pin	Name	Distance
1	St Ann Street	0.13 miles
2	Wellington Road	0.12 miles
3	Potteries Way	0.15 miles
4	Reginald Mitchell Court	0.16 miles
5	Somerset Road	0.2 miles



### Local Connections

Pin	Name	Distance
1	Cheddleton (Churnet Valley Railway)	6.51 miles



# butters john bee

## Data Quality

We are committed to comprehensive property data being made available upfront to make the home buying and selling process quicker, easier and cheaper. This is why we have partnered with Sprift, the UK's leading supplier of property-specific data.



### Contains public sector information licensed under the Open Government License v3.0

The information contained within this report is for general information purposes only.

Sprift Technologies Ltd aggregate this data from a wide variety of sources and while we endeavour to keep the information up to date and correct, we make no representations or warranties of any kind, express or implied, about the completeness, accuracy, reliability, of the information or related graphics contained within this report for any purpose.

Any reliance you place on such information is therefore strictly at your own risk. In no event will we be liable for any loss or damage including without limitation, indirect or consequential loss or damage, or any loss or damage whatsoever arising from loss of data or profits arising out of, or in connection with, the use of this report.

butters john bee<sup>bjb</sup>

#### butters john bee

2-6 Tontine Square, Hanley, Stoke-on-trent,  
Staffordshire, ST1 1NP

01782 470226

hanleyrentals@bjbmail.com

www.buttersjohnbee.com



Valuation Office  
Agency



Royal Mail