



FOR SALE - SUBSTANTIAL FORMER CHURCH WITH REDEVELOPMENT POTENTIAL

THE OLD HOPE CHURCH, 52 LABURNUM DRIVE, OSWESTRY, SHROPSHIRE, SY11 2QR

KEY POINTS

7,105

SQ FT

TOTAL GROSS INTERNAL FLOOR AREA

SIGNIFICANT POTENTIAL FOR
RESIDENTIAL, RELIGIOUS OR
COMMERCIAL USES
(STSC)

ALL MEASUREMENTS ARE APPROXIMATE



PRICE

£195,000

(EXCLUSIVE)

James Evans



07792 222 028

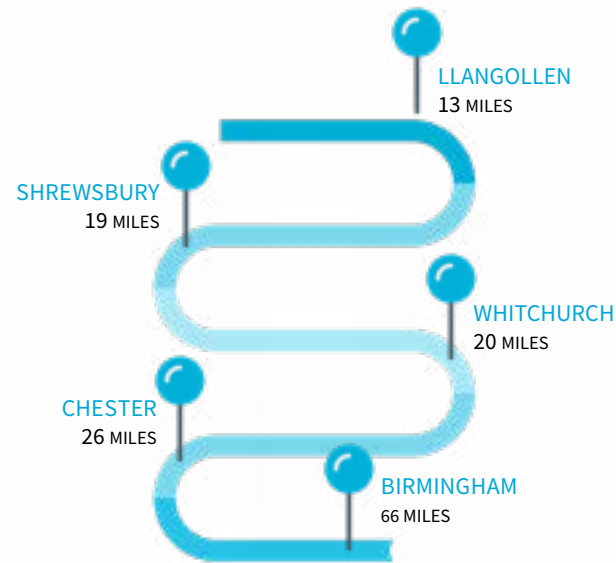
james.evans@hallsgb.com

Ellie Studley



07538 912 096

e.studley@hallsgb.com



LOCATION

The property is located fronting onto Laburnum Drive on the southern edge of the town of Oswestry. The property is located in an established residential area approximately 1 mile from Oswestry Town Centre, where all local amenities are available.

The property is located directly opposite a Premier Convenience Store and benefits from easy access to the A5, A483 and A495. The location of the property means it would lend itself to a variety of residential, educational, religious or commercial uses, subject to statutory consents.

The local area offers stunning walks and beautiful scenery, Offa's Dyke Path and Lake Vyrnwy and is within an hour of the Snowdonia National Park. Other nearby attractions include Pontcysyllte Aqueduct, a UNESCO World Heritage Site and several National Trust properties are nearby.

Oswestry boasts various annual events including, Oswestry Show, Oswestry Food Festival and the Balloon Festival.



OSWESTRY
POPULATION
17,509

APPROXIMATELY

2021 CENSUS



DESCRIPTION

The property comprises a detached part two storey and part single storey building that has most recently been a church. The property would lend itself to redevelopment for commercial/residential uses subject to statutory consents and currently benefits from planning consent for conversion into a 22 bedroomed HMO under Planning Reference Number 22/05041/FUL.

Of traditional construction, being in part of brick construction and part of timber framework construction, the property sits under part tiled and part flat felt roof covers.

There is a Total Net Internal Floor Area of approximately 4,204 ft sq (390.50 m sq) on the ground floor and a Total Net Internal Floor Area of approximately 2,414 ft sq (224.28 m sq) on the first floor.

Which combined provides Total Gross Internal Floor Area of approximately 7,105 ft sq (660 m sq) and the planning consent granting consent for the building to be extended to 749 m sq.

To the front, there is a car forecourt area and the property also benefits from having disabled access.

The Total Site Area is 0.175 acres (0.071 hectares).

A viewing is strongly recommended to fully appreciate the potential of the property.



ACCOMMODATION

ALL MEASUREMENTS ARE APPROXIMATE

GROUND FLOOR	M SQ	SQ FT
Meeting Rooms		
Church		
Kitchen		
Welfare Facilities		
TOTAL INTERNAL FLOOR AREA	390.50	4,204
FIRST FLOOR		
Offices		
Meeting Rooms		
Stores		
TOTAL INTERNAL FLOOR AREA	224.28	2,414
SITE AREA	HECTARES	ACRES
TOTAL SITE AREA	0.071	0.175



Architectural floor plan of the first floor of a building. The plan shows a large central AUDITORIUM (17.591 x 9.505) and a DINING HALL (13.093 x 5.807). Other rooms include an ENTRANCE HALL, STORE, KITCHEN, CRECHE, and two WCs. Dimensions are provided for all rooms and overall building measurements. A scale bar (0-10) and a north arrow are included.

Overall dimensions: 17.264 (width) x 8.264 (depth).

Room dimensions and layout details:

- AUDITORIUM:** 17.591 x 9.505
- DINING HALL:** 13.093 x 5.807
- ENTRANCE HALL:** 4.172 x 4.373
- STORE:** 2.549 x 2.839
- KITCHEN:** 3.549 x 3.206
- CRECHE:** 5.379 x 6.472
- WC:** 1.261 x 3.792

Scale bar: 0 to 10. North arrow pointing up.

Architectural floor plan of the first floor of a building. The plan shows a central corridor (VOID OVER AUDITORIUM) flanked by various rooms. On the left side, there are three offices (3,631, 4,104, 3,673) and a social room (5,457). On the right side, there is a playroom (5,458) and a kitchenette. A mezzanine level (9,417) is located above the central corridor. A store (3,021) is located at the top left, and a balcony is located at the top center. A north arrow and a scale bar (1:100) are provided at the bottom left.

Room labels and areas:

- STORE 3,021
- MEZZANINE LEVEL 9,417
- BALCONY
- VOID OVER AUDITORIUM
- OFFICE 3,631
- SOCIAL ROOM 5,457
- OFFICE 4,104
- PLAYROOM 5,458
- OFFICE 3,673
- KITCHENETTE

Dimensions and measurements:

- Overall width: 17,263
- Overall height: 4,718
- Vertical dimensions on the left: 13,263, 17,421
- Horizontal dimensions at the bottom: 9,750
- Room dimensions:
 - Office 3,631: 4,180 x 3,631
 - Social Room 5,457: 6,149 x 5,457
 - Office 4,104: 4,104 x 3,682
 - Playroom 5,458: 8,948 x 5,458
 - Office 3,673: 3,673 x 2,424

Scale: 1:100

North Arrow: N

TENURE

The property is offered for sale with vacant possession.

The property is held under the ownership of Property Title Number SL168365.

PLANNING

Prospective purchasers should make their own enquiries.

The property is located in Shropshire Council.

The property has most recently been in use as a church with offices falling within Use Class F1 of the Town and Country Use Classes Order.

The property benefits from planning consent currently for conversion into a 22 bedroomed HMO under Planning Reference Number 22/05041/FUL. It would lend itself to a variety of uses subject to statutory consents.

PLANNING APPLICATION

LEGAL COSTS

Each party to bear their own legal costs associated with the sale of the property.

VAT

The property is understood not to be elected for VAT.

SERVICES

Not tested at the time of inspection. Prospective purchasers should make their own enquiries.

Mains water, electricity, drainage and gas are understood to be connected to the property

PRICE

Offers in the region of £195,000 (Exclusive)

RATES/EPC


We have made verbal enquiries to the local authority and we advised as follows:

RATEABLE VALUE	RATES PAYABLE	ENERGY RATING
TBC	TBC	D (77)

EPC

LOCAL AUTHORITY

Shropshire Council, Shirehall, Abbey Foregate, Shrewsbury, SY2 6ND

 0345 678 9000


[SHROPSHIRE COUNCIL WEBSITE](#)

VIEWING

Strictly by prior arrangement with the selling agents.

For more information or to arrange a viewing, please contact :

[Commercial Department](#)

 01743 450 700

commercialmarketing@halls.gb.com

IMPORTANT NOTICE Halls have advised their clients on the Code of Practice for Commercial Leases in England and Wales. Halls, for themselves and for the vendor of this property, or as the case may be, lessor whose agent they are, given notice that: i) These particulars are intended for guidance only. They are prepared and issued in good faith and are intended to give a fair description but do not constitute part of an offer or contract. Any information given should not be relied on as a statement or representation of fact or that the property or its services are in good condition. ii) Halls have not made any investigations into the existence or otherwise. IMPORTANT NOTICE Halls have advised their clients on the Code of Practice for Commercial Leases in England and Wales. Halls, for themselves and for the vendor of this property, or as the case may be, lessor whose agent they are, given notice that: i) These particulars are intended for guidance only. They are prepared and issued in good faith and are intended to give a fair description but do not constitute part of an offer or contract. Any information given should not be relied on as a statement or representation of fact or that the property or its services are in good condition. ii) Halls have not made any investigations into the existence or otherwise of any issues concerning pollution and potential land, air and water contamination. The purchaser is responsible for making his or her own enquiries in this regard. iii) Neither Halls nor any of their employees has any authority to make or give any representation or warranty whatsoever in relation to the property. iv) The images show only certain parts and aspects of the property at the time they were taken/created. Any areas, measurements or distances given are approximate only. Any plans are for identification purposes only. v) Any reference to alterations to, or use of, any part of the property is not a statement that any necessary planning, building regulations or other consent has been obtained. An intending purchaser must verify these matters. An occupier should not rely upon the Use stated in these particulars and should check their proposed use with the relevant Planning Authority.