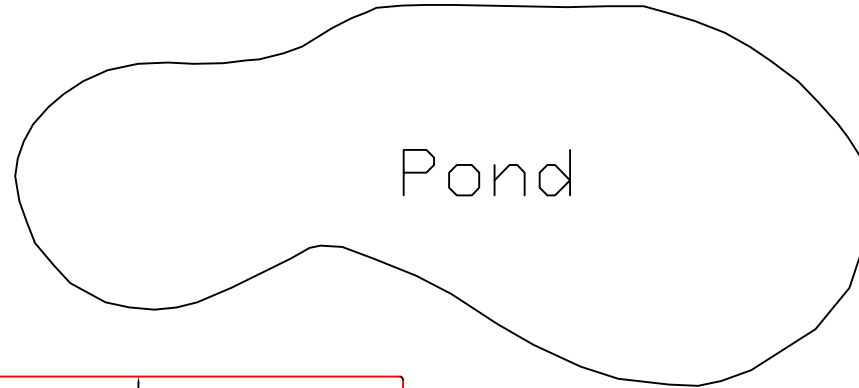
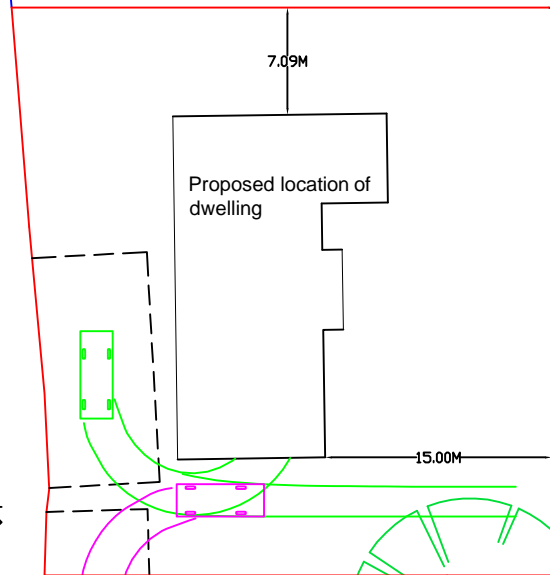


DY LANE



Pond

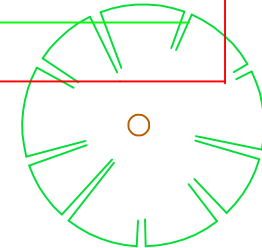


7.09M

Proposed location of dwelling

15.00M

White Gates



3.33M

16.55M

Drive End



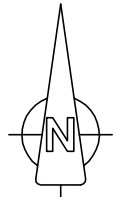
SCALE 1:500

Welham

© 2023 Derek Kitson

This is the copyright of Derek Kitson MCIAT and must not be reproduced in whole or part without prior permission. All dimensions, levels and roof pitch to be checked on site. If in doubt ask. Use only noted dimensions - Do not scale. If this drawing has been received electronically it is the recipients responsibility to print the document to the correct scale.

Reproduced from the Ordnance Survey map supplied by Promap with the permission of the Controller of Her Majesty's Stationary Office Crown Copyright. Licence No. AR100007471



Area edged red = 0.12ha approx

rev	amendments	by	date
A	Boundary amended	KK	22/05/23

**Derek Kitson**  
ARCHITECTURAL TECHNOLOGIST LIMITED

Trinity College, Farm  
Great North Road,  
Barnby Moor,  
Retford, Nottinghamshire,  
DN22 8QQ  
T +44 (0) 1777 816 686  
E derek.kitson@hotmail.co.uk

Client:  
**Mr R Cnockeart & Mrs J Lamon**

Project:  
**Proposed single storey dwelling,  
Land adjacent to Drive End, Welham,  
Retford, Notts, DN22 0SF**

Title:  
**Proposed relocation of dwelling**

Drawing Status: <b>DRAFT</b>	Date Created: <b>15/05/23</b>	Drawing Scale: <b>1:500</b>
Job Number: <b>21_1974</b>	Drawing Number: <b>10A</b>	Drawn By: <b>KK</b>
Drawing Paper Size: <b>A3</b>		