

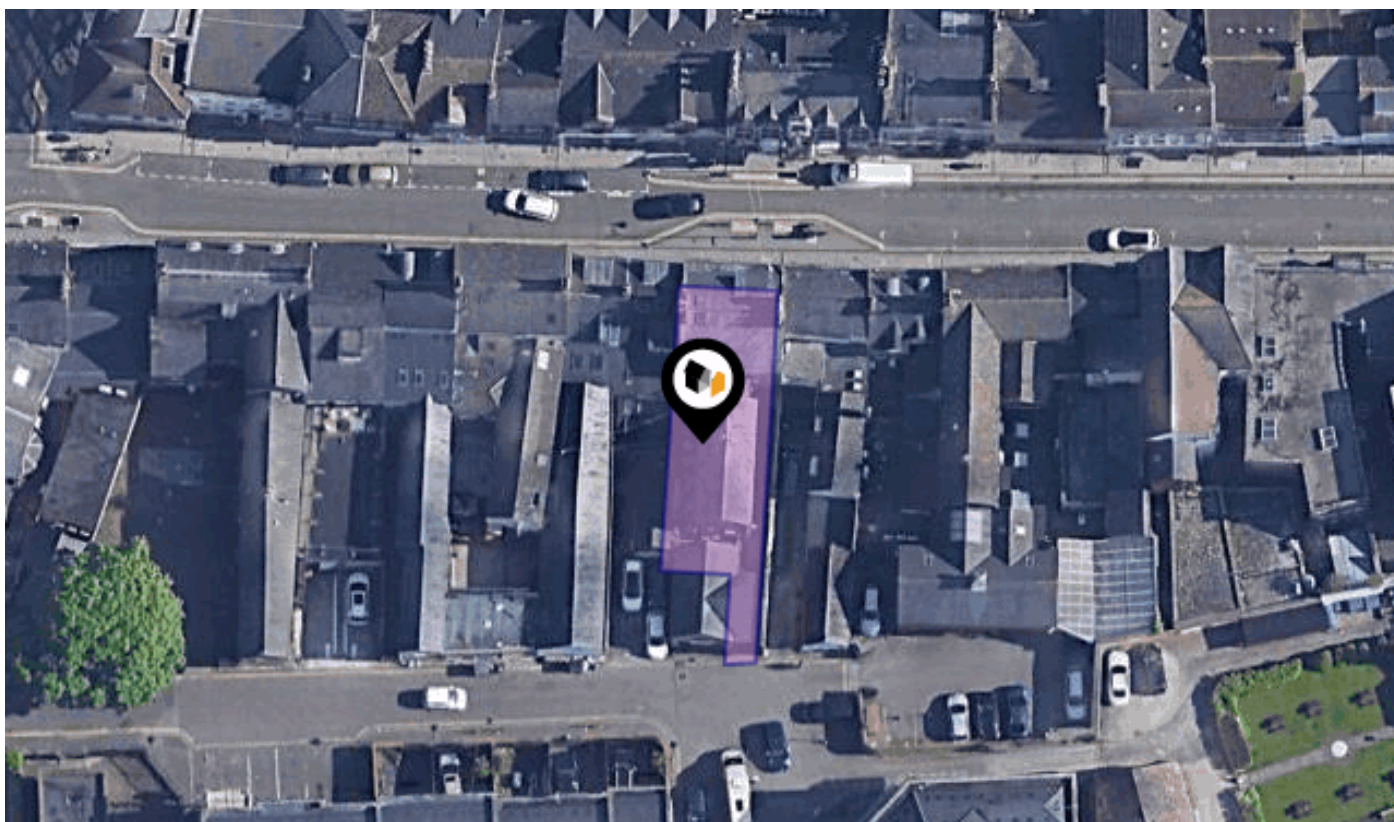


See More Online

## **KFT:** Key Facts for Tenants

An Insight Into This Property & the Local Market

Friday 19<sup>th</sup> April 2024



**19-21, WOOD STREET, SWINDON, SN1**

**McFarlane Sales & Lettings Ltd**

28-30 Wood Street Swindon SN1 4AB

01793 611841

tom@mcfarlaneproperty.com

www.mcfarlaneproperty.com








## Property

<b>Type:</b>	Flat / Maisonette	<b>Tenure:</b>	Freehold
<b>Bedrooms:</b>	2		
<b>Floor Area:</b>	592 ft <sup>2</sup> / 55 m <sup>2</sup>		
<b>Plot Area:</b>	0.06 acres		
<b>Year Built :</b>	1900-1929		
<b>Council Tax :</b>	Band A		
<b>Annual Estimate:</b>	£1,465		
<b>Title Number:</b>	WT251863		
<b>UPRN:</b>	100121169753		

## Local Area

<b>Local Authority:</b>	Swindon
<b>Conservation Area:</b>	Swindon Old Town
<b>Flood Risk:</b>	
• Rivers & Seas	Very Low
• Surface Water	Low

### Estimated Broadband Speeds (Standard - Superfast - Ultrafast)

<b>15</b> mb/s	<b>80</b> mb/s	<b>1000</b> mb/s
		

### Mobile Coverage: (based on calls indoors)



### Satellite/Fibre TV Availability:



# Property EPC - Certificate

19-21, Wood Street, SN1

Energy rating

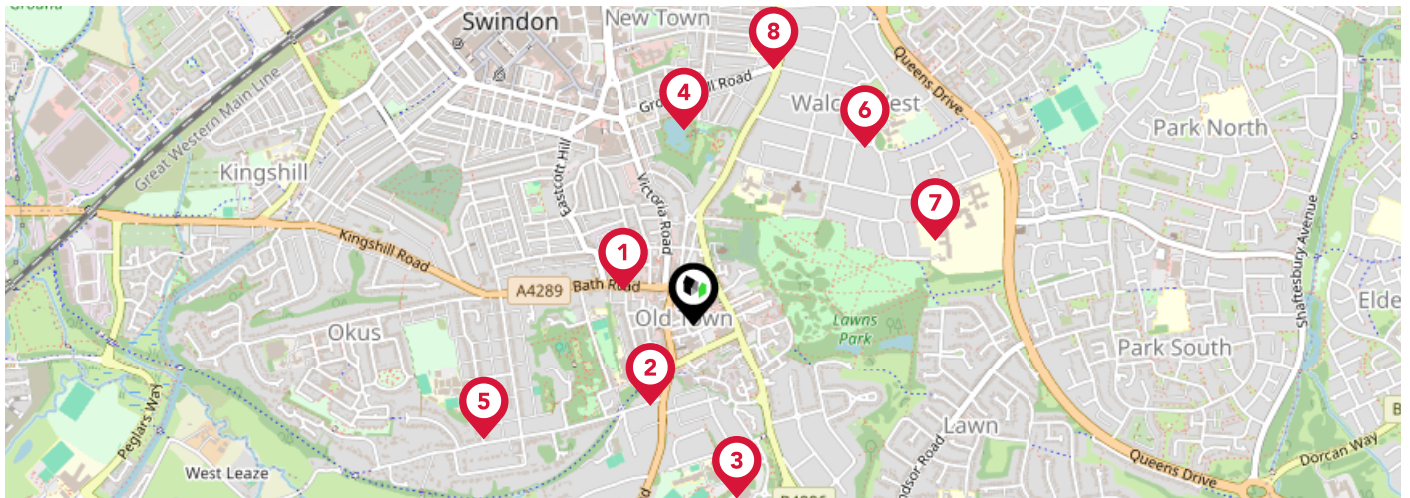
**D**

Valid until 06.10.2030

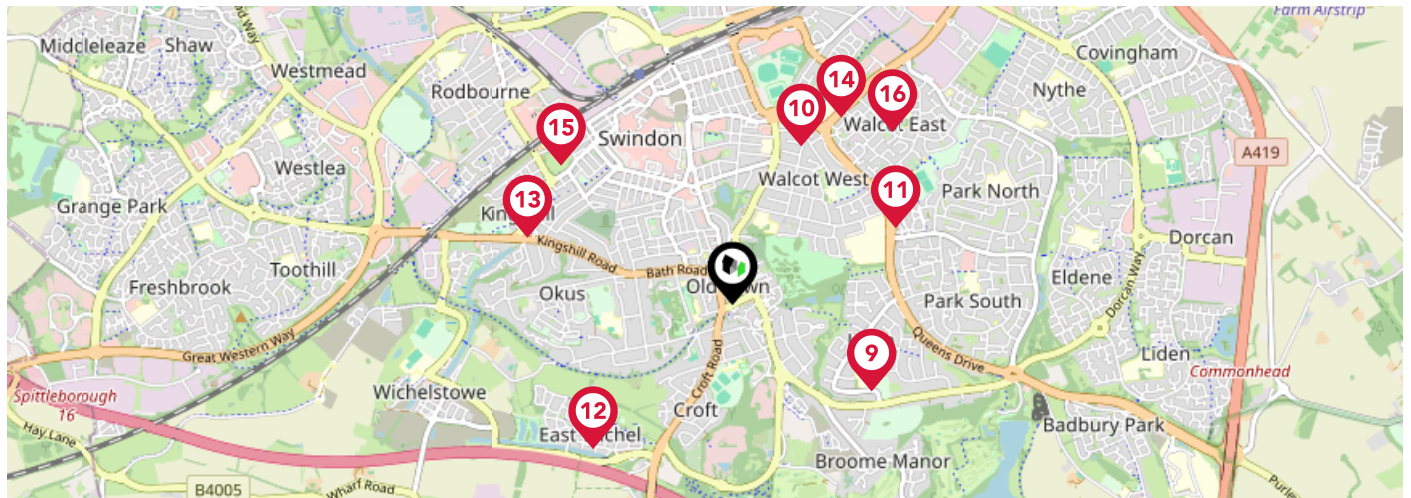
Score	Energy rating	Current	Potential
92+	<b>A</b>		
81-91	<b>B</b>		
69-80	<b>C</b>		
55-68	<b>D</b>	59   D	66   D
39-54	<b>E</b>		
21-38	<b>F</b>		
1-20	<b>G</b>		









## Additional EPC Data

<b>Property Type:</b>	Flat
<b>Build Form:</b>	Mid-Terrace
<b>Transaction Type:</b>	Marketed sale
<b>Energy Tariff:</b>	Off-peak 7 hour
<b>Main Fuel:</b>	Mains gas (not community)
<b>Main Gas:</b>	Yes
<b>Floor Level:</b>	01
<b>Flat Top Storey:</b>	No
<b>Top Storey:</b>	0
<b>Glazing Type:</b>	Double glazing installed before 2002
<b>Previous Extension:</b>	0
<b>Open Fireplace:</b>	0
<b>Ventilation:</b>	Natural
<b>Walls:</b>	Solid brick, as built, no insulation (assumed)
<b>Walls Energy:</b>	Very Poor
<b>Roof:</b>	Roof room(s), no insulation (assumed)
<b>Roof Energy:</b>	Very Poor
<b>Main Heating:</b>	Boiler and radiators, mains gas
<b>Main Heating Controls:</b>	Programmer, room thermostat and TRVs
<b>Hot Water System:</b>	From main system
<b>Hot Water Energy Efficiency:</b>	Good
<b>Lighting:</b>	Low energy lighting in all fixed outlets
<b>Floors:</b>	(other premises below)
<b>Total Floor Area:</b>	55 m <sup>2</sup>



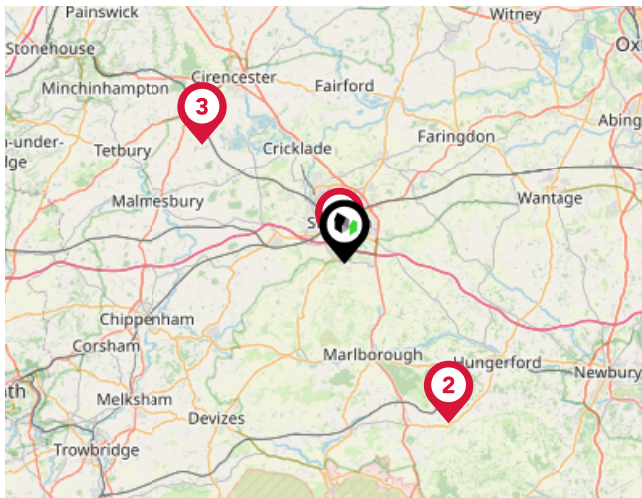
		Nursery	Primary	Secondary	College	Private
<b>1</b>	<b>King William Street Church of England Primary School</b> Ofsted Rating: Good   Pupils: 208   Distance:0.18	<input type="checkbox"/>	<input checked="" type="checkbox"/>	<input type="checkbox"/>	<input type="checkbox"/>	<input type="checkbox"/>
<b>2</b>	<b>Lethbridge Primary School</b> Ofsted Rating: Good   Pupils: 484   Distance:0.21	<input type="checkbox"/>	<input checked="" type="checkbox"/>	<input type="checkbox"/>	<input type="checkbox"/>	<input type="checkbox"/>
<b>3</b>	<b>The Croft Primary School</b> Ofsted Rating: Outstanding   Pupils: 414   Distance:0.41	<input type="checkbox"/>	<input checked="" type="checkbox"/>	<input type="checkbox"/>	<input type="checkbox"/>	<input type="checkbox"/>
<b>4</b>	<b>Holy Rood Catholic Primary School</b> Ofsted Rating: Good   Pupils: 419   Distance:0.45	<input type="checkbox"/>	<input checked="" type="checkbox"/>	<input type="checkbox"/>	<input type="checkbox"/>	<input type="checkbox"/>
<b>5</b>	<b>The Commonweal School</b> Ofsted Rating: Good   Pupils: 1386   Distance:0.55	<input type="checkbox"/>	<input type="checkbox"/>	<input checked="" type="checkbox"/>	<input type="checkbox"/>	<input type="checkbox"/>
<b>6</b>	<b>Lainesmead Primary School and Nursery</b> Ofsted Rating: Good   Pupils: 454   Distance:0.57	<input type="checkbox"/>	<input checked="" type="checkbox"/>	<input type="checkbox"/>	<input type="checkbox"/>	<input type="checkbox"/>
<b>7</b>	<b>Lawn Manor Academy</b> Ofsted Rating: Requires Improvement   Pupils: 805   Distance:0.59	<input type="checkbox"/>	<input type="checkbox"/>	<input checked="" type="checkbox"/>	<input type="checkbox"/>	<input type="checkbox"/>
<b>8</b>	<b>Drove Primary School</b> Ofsted Rating: Outstanding   Pupils: 743   Distance:0.62	<input type="checkbox"/>	<input checked="" type="checkbox"/>	<input type="checkbox"/>	<input type="checkbox"/>	<input type="checkbox"/>



		Nursery	Primary	Secondary	College	Private
	<b>Lawn Primary</b> Ofsted Rating: Good   Pupils: 487   Distance:0.75	<input type="checkbox"/>	<input checked="" type="checkbox"/>	<input type="checkbox"/>	<input type="checkbox"/>	<input type="checkbox"/>
	<b>Holy Cross Catholic Primary School</b> Ofsted Rating: Requires Improvement   Pupils: 324   Distance:0.8	<input type="checkbox"/>	<input checked="" type="checkbox"/>	<input type="checkbox"/>	<input type="checkbox"/>	<input type="checkbox"/>
	<b>New College Swindon</b> Ofsted Rating: Good   Pupils:0   Distance:0.84	<input type="checkbox"/>	<input type="checkbox"/>	<input checked="" type="checkbox"/>	<input type="checkbox"/>	<input type="checkbox"/>
	<b>East Wichel Primary School &amp; Nursery</b> Ofsted Rating: Good   Pupils: 411   Distance:0.92	<input type="checkbox"/>	<input checked="" type="checkbox"/>	<input type="checkbox"/>	<input type="checkbox"/>	<input type="checkbox"/>
	<b>Robert Le Kyng Primary School</b> Ofsted Rating: Good   Pupils: 417   Distance:0.99	<input type="checkbox"/>	<input checked="" type="checkbox"/>	<input type="checkbox"/>	<input type="checkbox"/>	<input type="checkbox"/>
	<b>St Joseph's Catholic College</b> Ofsted Rating: Good   Pupils: 1306   Distance:1	<input type="checkbox"/>	<input type="checkbox"/>	<input checked="" type="checkbox"/>	<input type="checkbox"/>	<input type="checkbox"/>
	<b>UTC Swindon</b> Ofsted Rating: Requires Improvement   Pupils: 146   Distance:1.02	<input type="checkbox"/>	<input type="checkbox"/>	<input checked="" type="checkbox"/>	<input type="checkbox"/>	<input type="checkbox"/>
	<b>Mountford Manor Primary School</b> Ofsted Rating: Good   Pupils: 254   Distance:1.09	<input type="checkbox"/>	<input checked="" type="checkbox"/>	<input type="checkbox"/>	<input type="checkbox"/>	<input type="checkbox"/>

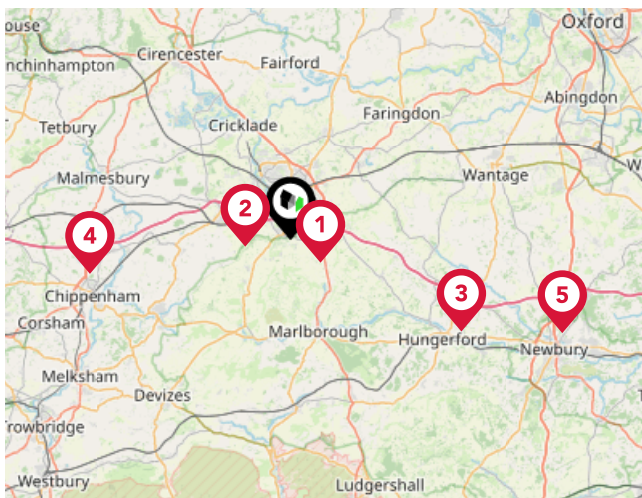
# Area

## Transport (National)



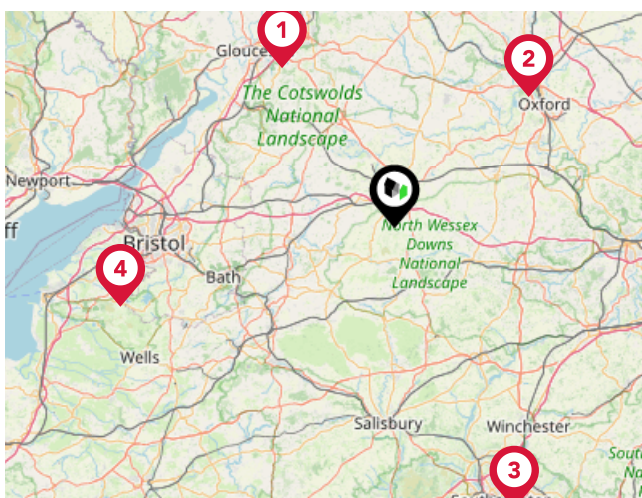
### National Rail Stations

Pin	Name	Distance
1	Swindon Rail Station	1 miles
2	Bedwyn Rail Station	14.17 miles
3	Kemble Rail Station	13.67 miles



### Trunk Roads/Motorways

Pin	Name	Distance
1	M4 J15	2.79 miles
2	M4 J16	3.37 miles
3	M4 J14	14.34 miles
4	M4 J17	15.09 miles
5	M4 J13	21.19 miles

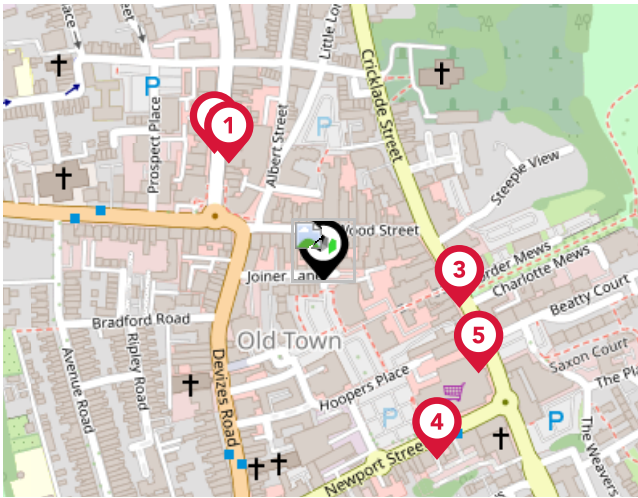


### Airports/Helipads

Pin	Name	Distance
1	Gloucestershire Airport	28.68 miles
2	London Oxford Airport	27.78 miles
3	Southampton Airport	45.37 miles
4	Bristol International Airport	41.89 miles

# Area

## Transport (Local)



### Bus Stops/Stations

Pin	Name	Distance
1	Prospect	0.09 miles
2	Prospect	0.1 miles
3	The Bell	0.08 miles
4	Newport Street Co-op	0.12 miles
5	The Bell	0.1 miles



# McFarlane Sales & Lettings Ltd

## Data Quality

We are committed to comprehensive property data being made available upfront to make the home buying and selling process quicker, easier and cheaper. This is why we have partnered with Sprift, the UK's leading supplier of property-specific data.



### Contains public sector information licensed under the Open Government License v3.0

The information contained within this report is for general information purposes only and to act as a guide to the best way to market your property for the asking price.

Sprift Technologies Ltd aggregate this data from a wide variety of sources and while we endeavour to keep the information up to date and correct, we make no representations or warranties of any kind, express or implied, about the completeness, accuracy, reliability, of the information or related graphics contained within this report for any purpose.

Any reliance you place on such information is therefore strictly at your own risk. In no event will we be liable for any loss or damage including without limitation, indirect or consequential loss or damage, or any loss or damage whatsoever arising from loss of data or profits arising out of, or in connection with, the use of this report.



UK Government

For helpful advice, see the full checklist for how to rent in the 'How to Rent' guide at the HM Government website:



# mcfarlane

SALES & LETTINGS

## McFarlane Sales & Lettings Ltd

28-30 Wood Street Swindon SN1 4AB

01793 611841

tom@mcfarlaneproperty.com

www.mcfarlaneproperty.com



Valuation Office Agency

