

Flood map for planning

Your reference
causeway lane

Location (easting/northing)
482193/387514

Created
12 Feb 2021 16:53

Your selected location is in flood zone 2, an area with a medium probability of flooding.

This means:

- you must complete a flood risk assessment for development in this area
- you should follow the Environment Agency's standing advice for carrying out a flood risk assessment (see www.gov.uk/guidance/flood-risk-assessment-standing-advice)

Notes

The flood map for planning shows river and sea flooding data only. It doesn't include other sources of flooding. It is for use in development planning and flood risk assessments.

This information relates to the selected location and is not specific to any property within it. The map is updated regularly and is correct at the time of printing.

The Open Government Licence sets out the terms and conditions for using government data.
<https://www.nationalarchives.gov.uk/doc/open-government-licence/version/3/>



Flood map for planning


Your reference

causeway lane

Location (easting/northing)
482193/387514

Scale
1:2500

Created
12 Feb 2021 16:53

 Selected area


 Flood zone 3


 Flood zone 3: areas
benefitting from flood
defences

 Flood zone 2

 Flood zone 1

 Flood defence

 Main river

 Flood storage area

