




See More Online

KPF: Key Property Facts

An Analysis of This Property & The Local Area

Saturday 10th January 2026



DEVONSHIRE ROAD, GREAT YARMOUTH, NR30


Howards

116 Regent Road, Great Yarmouth, Norfolk, NR30 2AB

01493 509362

gtyarmouth.lettings@howards.co.uk




www.howards.co.uk

















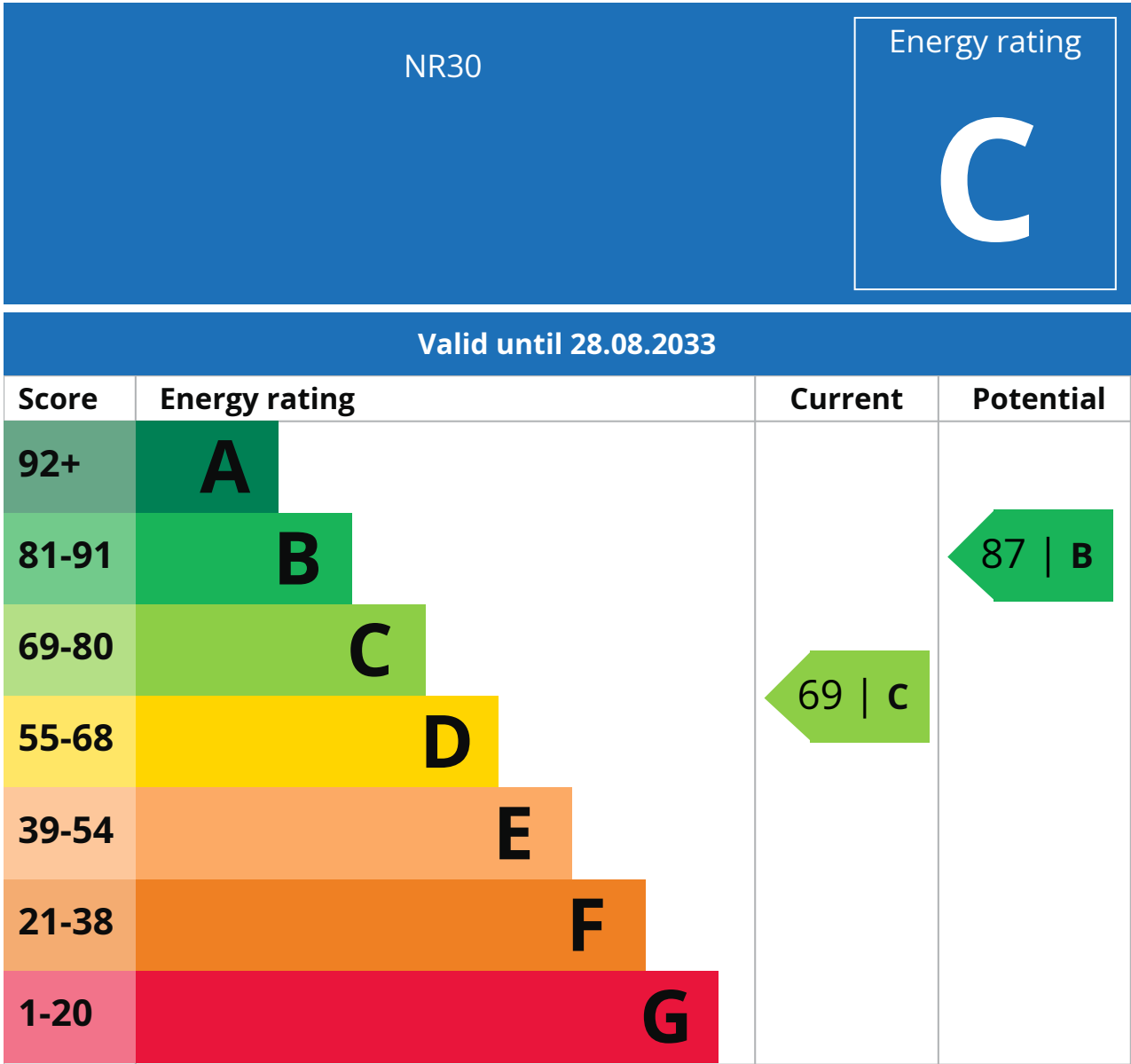
Property

| | | | |
|-------------------------|---|----------------|----------|
| Type: | Terraced House | Tenure: | Freehold |
| Bedrooms: | 2 | | |
| Floor Area: | 667 ft ² / 62 m ² | | |
| Plot Area: | 0.01 acres | | |
| Year Built : | 1900-1929 | | |
| Council Tax : | Band A | | |
| Annual Estimate: | £1,537 | | |
| Title Number: | NK168746 | | |

Local Area

| | | | | |
|---------------------------|----------|---|---|---|
| Local Authority: | Norfolk | Estimated Broadband Speeds (Standard - Superfast - Ultrafast) | | |
| Conservation Area: | No | | | |
| Flood Risk: | | | | |
| • Rivers & Seas | Very low | 9 mb/s | 80 mb/s | 2000 mb/s |
| • Surface Water | Very low |  |  |  |

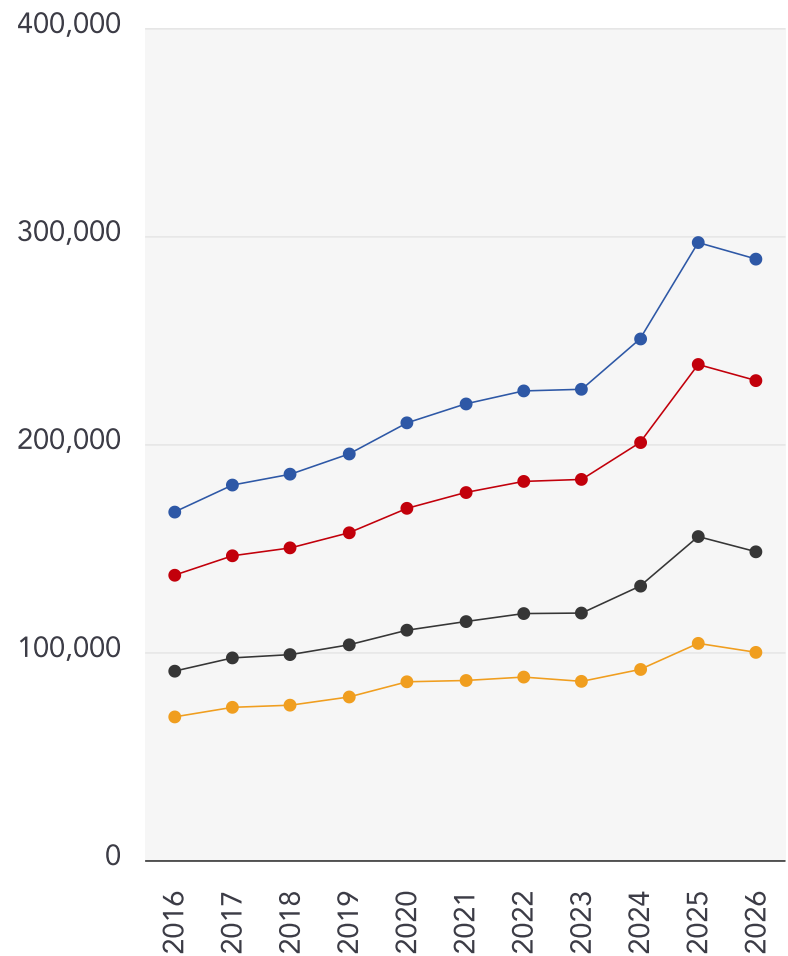
| Mobile Coverage: | | | | Satellite/Fibre TV Availability: | | |
|---|---|---|---|---|---|---|
| (based on calls indoors) | | | | | | |
|  |  |  |  |  |  |  |
|  |  |  |  |  |  |  |



Additional EPC Data

| | |
|-------------------------------------|--|
| Property Type: | House |
| Build Form: | Mid-Terrace |
| Transaction Type: | Marketed sale |
| Energy Tariff: | Unknown |
| Main Fuel: | Mains gas (not community) |
| Main Gas: | Yes |
| Flat Top Storey: | No |
| Top Storey: | 0 |
| Glazing Type: | Double glazing installed before 2002 |
| Previous Extension: | 1 |
| Open Fireplace: | 0 |
| Ventilation: | Natural |
| Walls: | Solid brick, as built, no insulation (assumed) |
| Walls Energy: | Very Poor |
| Roof: | Pitched, 200 mm loft insulation |
| Roof Energy: | Good |
| Main Heating: | Boiler and radiators, mains gas |
| Main Heating Controls: | Programmer, room thermostat and TRVs |
| Hot Water System: | From main system |
| Hot Water Energy Efficiency: | Good |
| Lighting: | Low energy lighting in 71% of fixed outlets |
| Floors: | Solid, no insulation (assumed) |
| Total Floor Area: | 62 m ² |

10 Year History of Average House Prices by Property Type in NR30



Detached

+72.67%

Semi-Detached

+68.3%


Terraced

+63.16%

Flat

+45.06%

This map displays nearby coal mine entrances and their classifications.



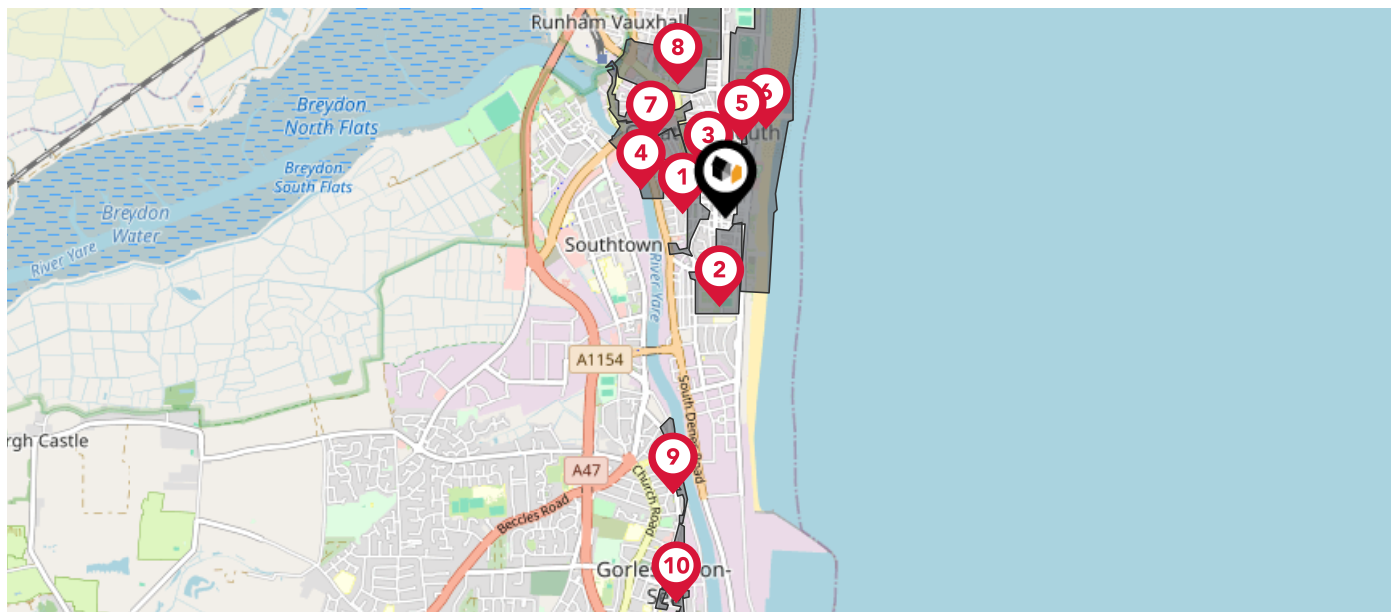
Mine Entry

- ✕ Adit
- ✕ Gutter Pit
- ✕ Shaft

The Coal Authority has records of over 175,000 mine entries within the UK captured in the National Coal Mining database, derived from sources including abandonment plans, geological and topographical plans.

Coal mining activity is recorded as far back as the 13th century, but prior to 1872 there was no requirement to deposit abandonment plans. It is therefore believed there may be many unrecorded mine entries of which the Authority has no information or knowledge. These entries do not, therefore, appear within the Authority's national dataset as shown on this map.

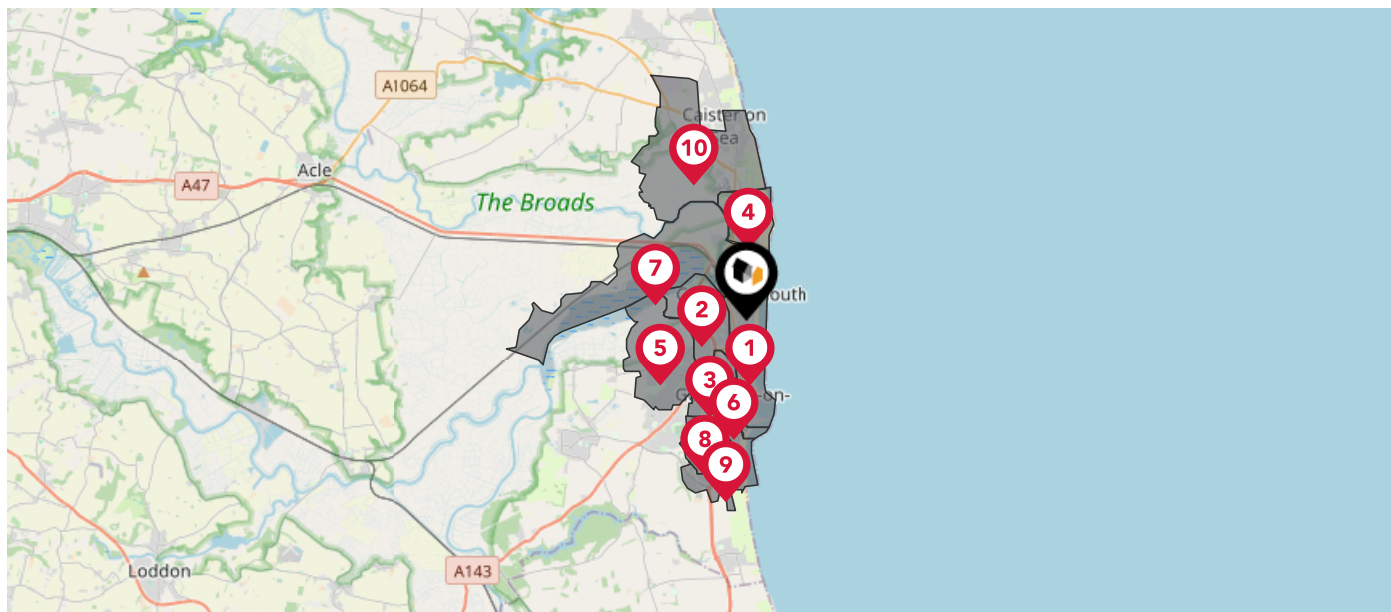
This map displays nearby official conservation areas. Every local authority in England has at least one conservation area. Most are designated by the Council as the local planning authority, though Historic England and the Secretary of State also have the power to create them.



Nearby Conservation Areas

- 1 King Street, Great Yarmouth
- 2 Camperdown, Great Yarmouth
- 3 St George's, Great Yarmouth
- 4 Hall Quay and South Quay, Great Yarmouth
- 5 Prince's Road, Great Yarmouth
- 6 Seafront, Great Yarmouth
- 7 Market Place, Rows and North Quay, Great Yarmouth
- 8 St Nicholas and Northgate Street, Great Yarmouth
- 9 No.17 Gorleston Conservation Area Extensions
- 10 Gorleston Town Centre

The UK is divided into wards that are used for local elections to elect local government councillors. Sometimes these are known as 'electoral divisions'. Population counts can vary substantially between wards, but the national average is about 5,500



Nearby Council Wards



Nelson Ward



Southtown and Cobholm Ward



Claydon Ward



Yarmouth North Ward



Bradwell North Ward



St. Andrews Ward



Central And Northgate Ward



Magdalen Ward



Gorleston Ward

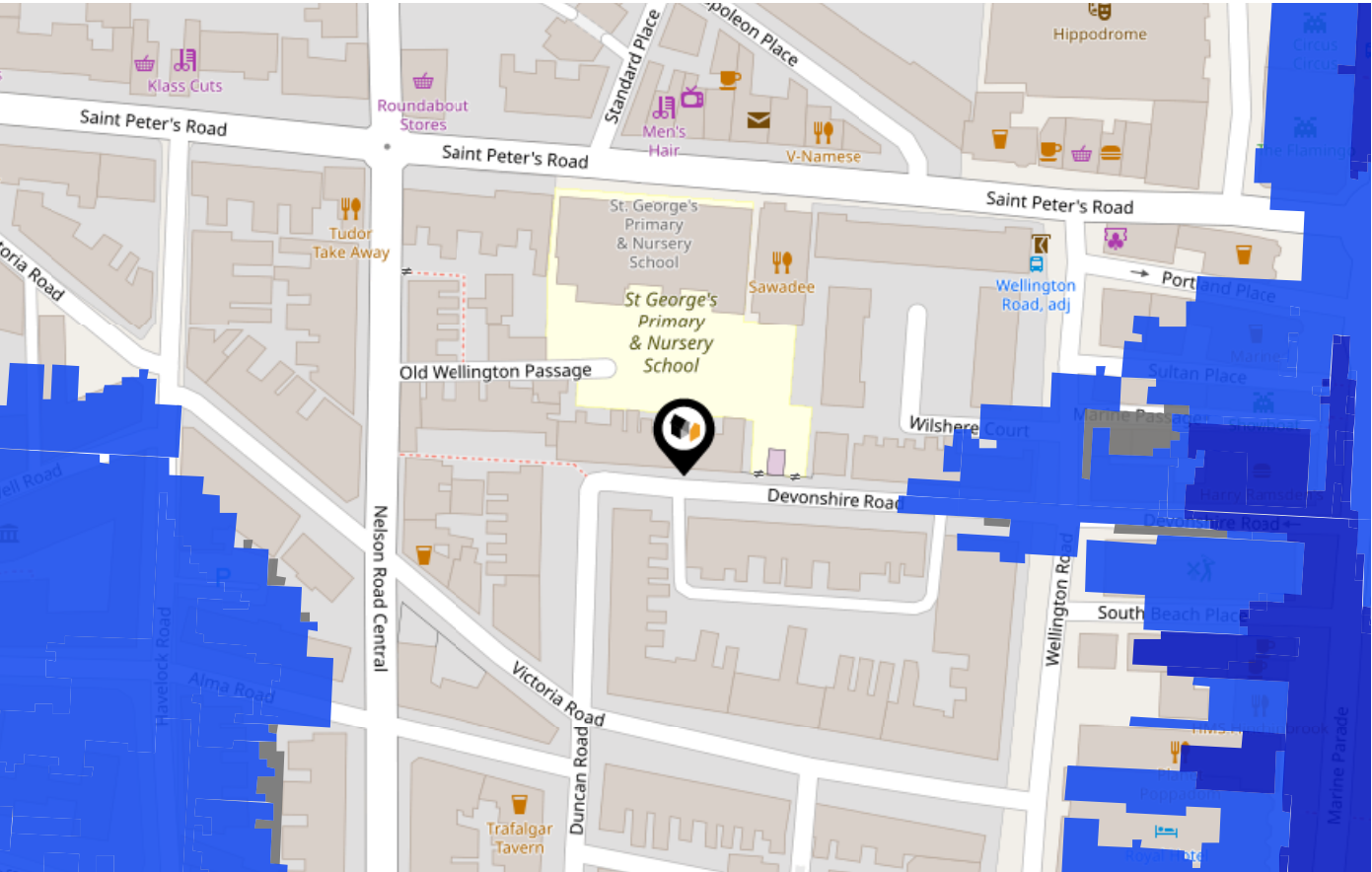


Caister South Ward

Flood Risk

Rivers & Seas - Flood Risk

This map shows the chance of flooding from rivers and / or the sea, taking into account flood defences and their condition.



Risk Rating: Very low

The map does not contain sufficient information for it to be used to determine flood risk to individual properties, but it does give you an indication of whether your area may be affected by surface water flooding at this risk level.

- High Risk** - an area which has a chance of flooding of greater than 1 in 30 (3.3%) in any one year.
- Medium Risk** - an area which has a chance of flooding of greater than 1 in 100 (1.0%) in any one year.
- Low Risk** - an area which has a chance of flooding of greater than 1 in 1000 (0.1%) in any one year.
- Very Low Risk** - an area in which the risk is below 1 in 1000 (0.1%) in any one year.

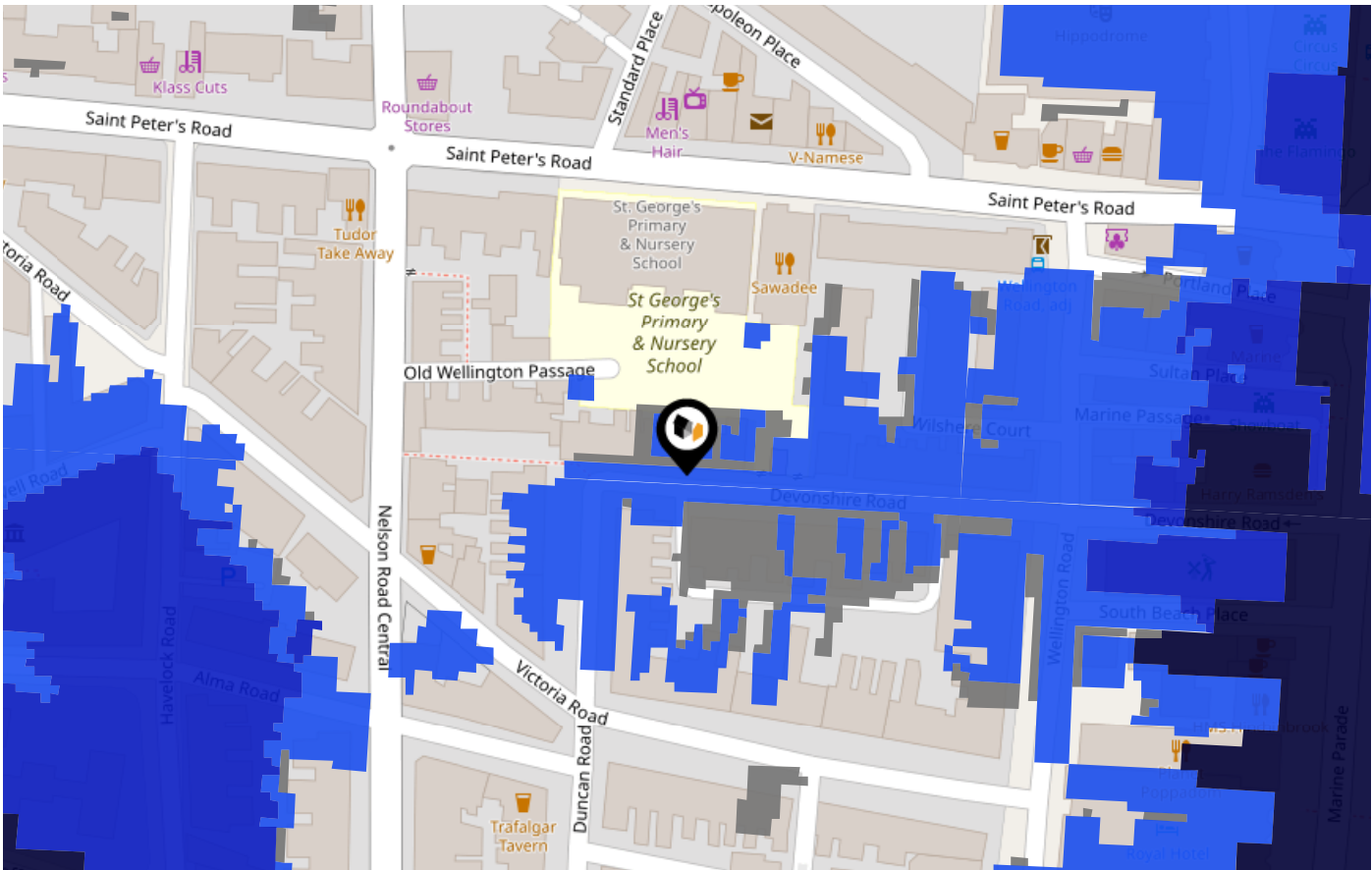
Chance of flooding to the following depths at this property:



Flood Risk

Rivers & Seas - Climate Change

This map shows the future chance of flooding from rivers and / or the sea **between 2036 and 2069**, taking into account flood defences and their condition. The government climate change models cannot predict exactly when the chance of flooding will go up. It could happen at any time during the time period.




Risk Rating: Very Low

The map does not contain sufficient information for it to be used to determine flood risk to individual properties, but it does give you an indication of whether your area may be affected by surface water flooding at this risk level.

- High Risk** - an area which has a chance of flooding of greater than 1 in 30 (3.3%) in any one year.
- Medium Risk** - an area which has a chance of flooding of greater than 1 in 100 (1.0%) in any one year.
- Low Risk** - an area which has a chance of flooding of greater than 1 in 1000 (0.1%) in any one year.
- Very Low Risk** - an area in which the risk is below 1 in 1000 (0.1%) in any one year.

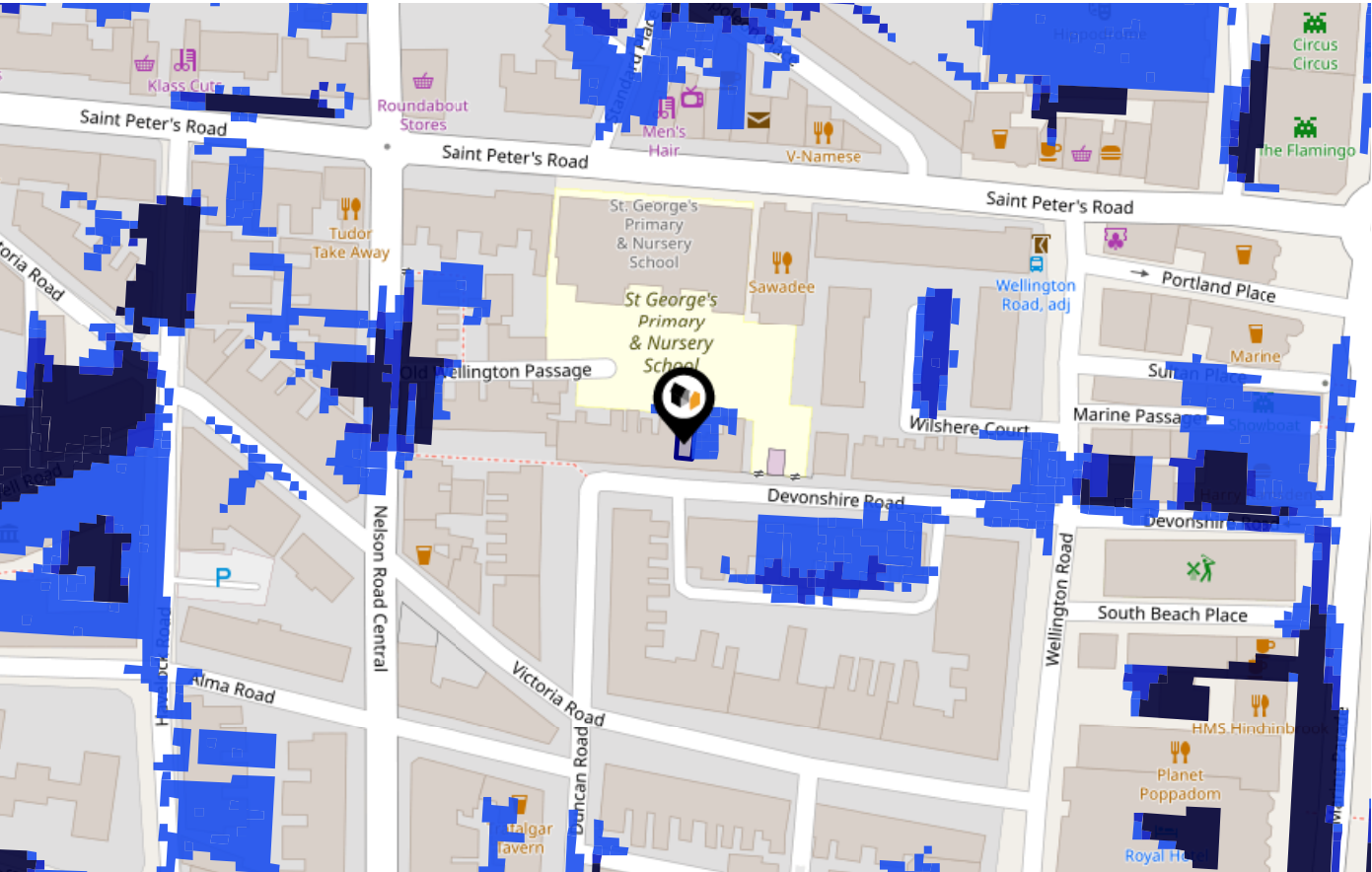
Chance of flooding to the following depths at this property:



Flood Risk

Surface Water - Flood Risk

This map shows the chance of flooding where rainwater has nowhere to drain. This kind of flooding can occur far from rivers or seas.




Risk Rating: Very low

The map does not contain sufficient information for it to be used to determine flood risk to individual properties, but it does give you an indication of whether your area may be affected by surface water flooding at this risk level.

- High Risk** - an area which has a chance of flooding of greater than 1 in 30 (3.3%) in any one year.
- Medium Risk** - an area which has a chance of flooding of greater than 1 in 100 (1.0%) in any one year.
- Low Risk** - an area which has a chance of flooding of greater than 1 in 1000 (0.1%) in any one year.
- Very Low Risk** - an area in which the risk is below 1 in 1000 (0.1%) in any one year.

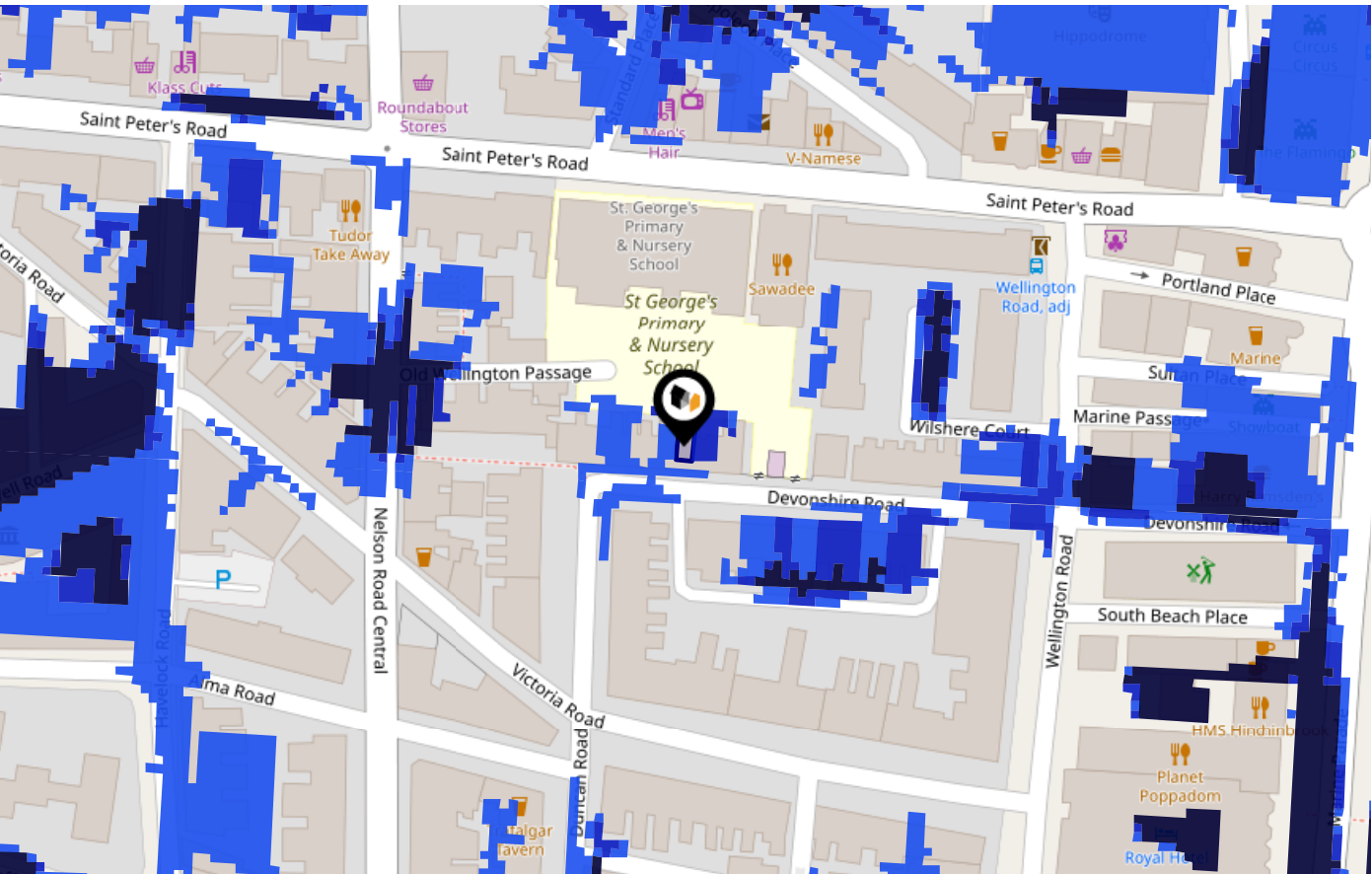
Chance of flooding to the following depths at this property:



Flood Risk

Surface Water - Climate Change

This map shows the future chance of flooding **between 2040 and 2060** where rainwater has nowhere to drain. This kind of flooding can occur far from rivers or seas. The government climate change models cannot predict exactly when the chance of flooding will go up. It could happen at any time during the time period.



Risk Rating: Very low

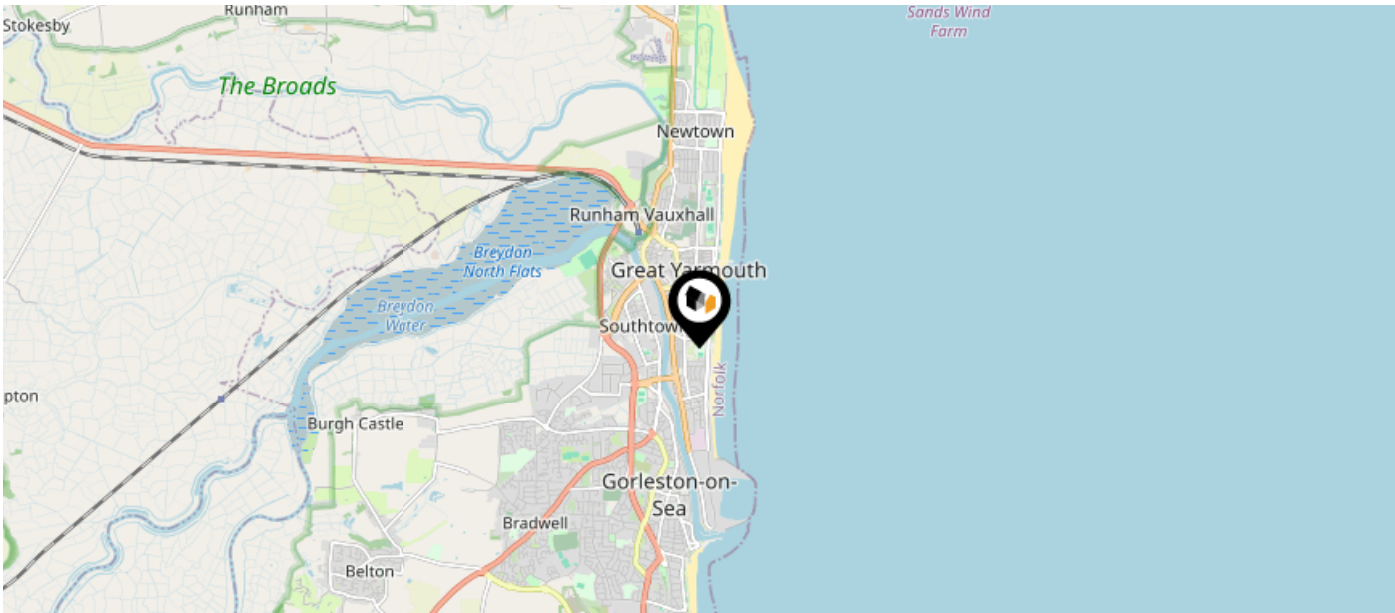
The map does not contain sufficient information for it to be used to determine flood risk to individual properties, but it does give you an indication of whether your area may be affected by surface water flooding at this risk level.

- High Risk** - an area which has a chance of flooding of greater than 1 in 30 (3.3%) in any one year.
- Medium Risk** - an area which has a chance of flooding of greater than 1 in 100 (1.0%) in any one year.
- Low Risk** - an area which has a chance of flooding of greater than 1 in 1000 (0.1%) in any one year.
- Very Low Risk** - an area in which the risk is below 1 in 1000 (0.1%) in any one year.

Chance of flooding to the following depths at this property:



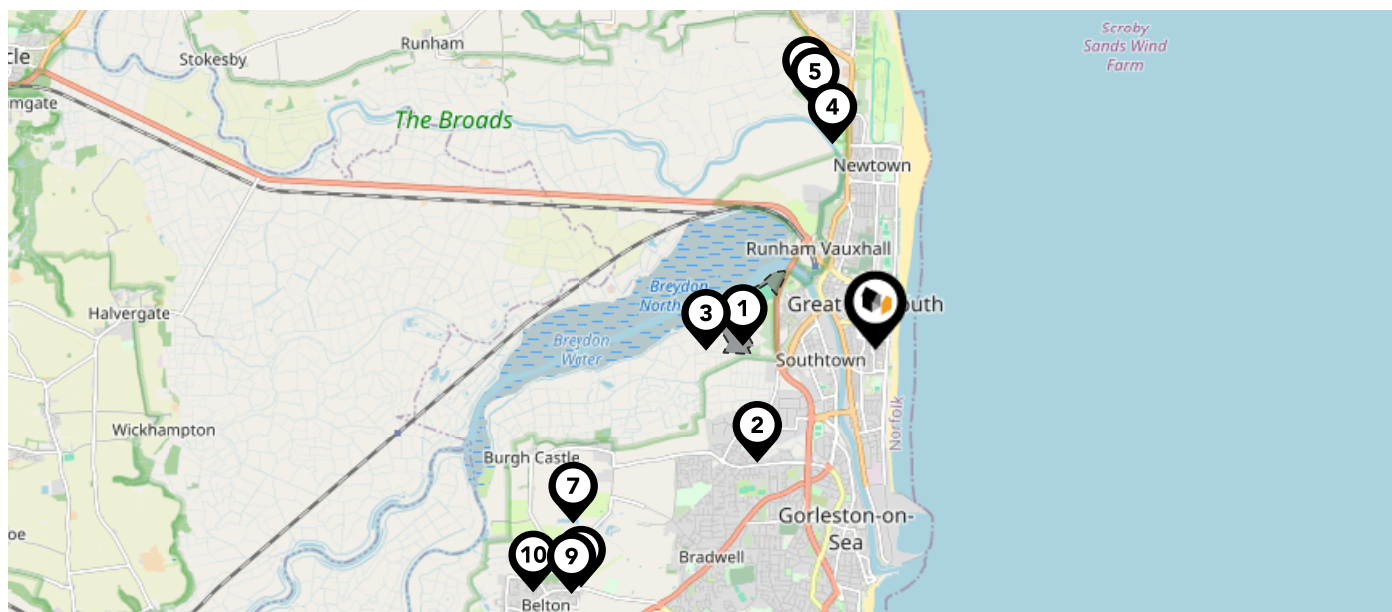
This map displays nearby areas that have been designated as Green Belt...



Nearby Green Belt Land

No data available.

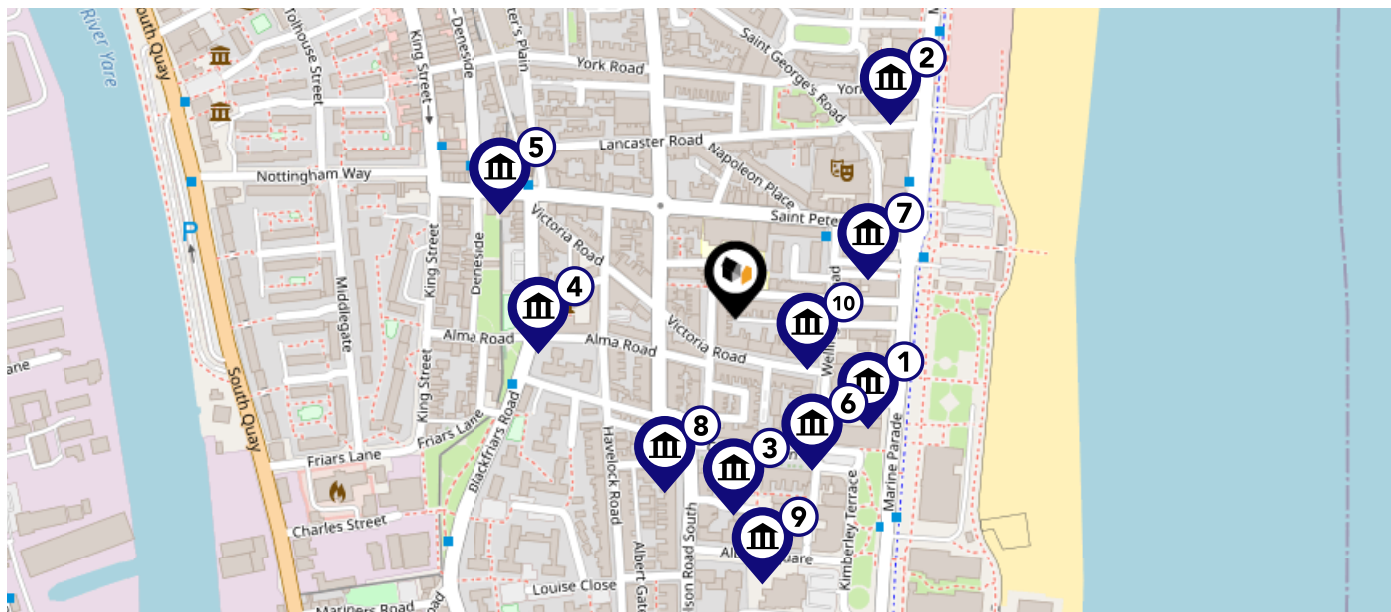
This map displays the location of known landfill sites. Historic sites are where there is no environmental permit in force. Active sites are currently authorised by the Environment Agency under Environmental Permitting Regulations.













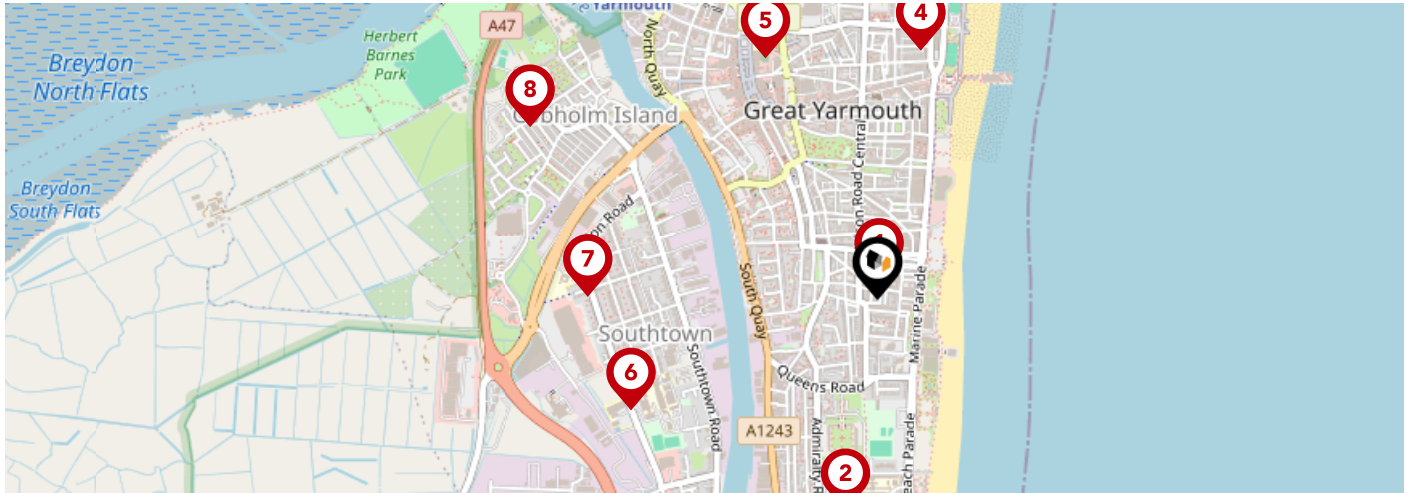
Nearby Landfill Sites

| | | | |
|-----------|--|-------------------|-------------------------------------|
| 1 | Cobholm Tip-Farm Lane, Humberstone, Great.Yarmouth, Norfolk | Historic Landfill | <input type="checkbox"/> |
| 2 | Gapton Hall Site-Between Harfeys Road and Burgh Road, Great Yarmouth | Historic Landfill | <input type="checkbox"/> |
| 3 | Humberstone Farm Cobholm Landfill Site-Humberstone, Norfolk | Historic Landfill | <input type="checkbox"/> |
| 4 | Bure Park-Caister Road, Great Yarmouth | Historic Landfill | <input type="checkbox"/> |
| 5 | Adjacent To Waste Transfer Station-Caister, Great Yarmouth | Historic Landfill | <input type="checkbox"/> |
| 6 | Caister-On-Sea-Norwich, Norfolk | Historic Landfill | <input type="checkbox"/> |
| 7 | Off High Road-Burgh Castle, Great Yarmouth | Historic Landfill | <input type="checkbox"/> |
| 8 | Belton Marsh-Burgh Castle | Historic Landfill | <input type="checkbox"/> |
| 9 | Off Stepshort-Belton, Great Yarmouth | Historic Landfill | <input type="checkbox"/> |
| 10 | EA/EPR/EP3199NL/A001 | Active Landfill | <input checked="" type="checkbox"/> |

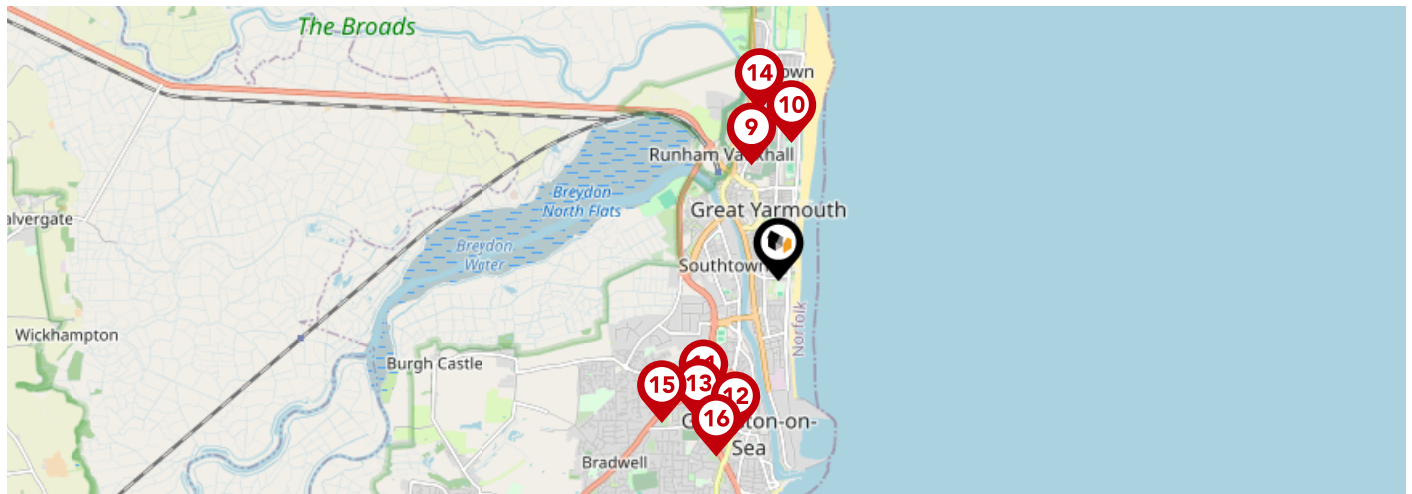
This map displays nearby listed buildings and protected structures, as well as their listed tier and distance from the target property...



| Listed Buildings in the local district | | Grade | Distance |
|---|---|----------|-----------|
|  | 1246584 - Royal Hotel | Grade II | 0.1 miles |
|  | 1246585 - Maritime Museum | Grade II | 0.1 miles |
|  | 1096806 - 25-28 And 30-41, Camperdown | Grade II | 0.1 miles |
|  | 1096791 - Tower Fish Curing Works | Grade II | 0.1 miles |
|  | 1096827 - Church Of St Spyridon | Grade II | 0.1 miles |
|  | 1245566 - Wellington Arch | Grade II | 0.1 miles |
|  | 1271549 - Barking Smack Public House | Grade II | 0.1 miles |
|  | 1246059 - 41-46, Nelson Road South | Grade II | 0.1 miles |
|  | 1096787 - Mayflower Hotel (number 5) St Georges Hotel (numbers 7-8) | Grade II | 0.1 miles |
|  | 1245565 - 20, Wellington Road | Grade II | 0.1 miles |



| | | Nursery | Primary | Secondary | College | Private |
|----------|---|--------------------------|-------------------------------------|-------------------------------------|--------------------------|--------------------------|
| 1 | St. George's Primary School & St. George's Nursery School, Great Yarmouth Ofsted Rating: Good Pupils: 208 Distance:0.05 | <input type="checkbox"/> | <input checked="" type="checkbox"/> | <input type="checkbox"/> | <input type="checkbox"/> | <input type="checkbox"/> |
| 2 | Great Yarmouth Primary Academy Ofsted Rating: Good Pupils: 422 Distance:0.48 | <input type="checkbox"/> | <input checked="" type="checkbox"/> | <input type="checkbox"/> | <input type="checkbox"/> | <input type="checkbox"/> |
| 3 | Visiting Teacher Service East at Education Services Centre Ofsted Rating: Not Rated Pupils:0 Distance:0.57 | <input type="checkbox"/> | <input type="checkbox"/> | <input checked="" type="checkbox"/> | <input type="checkbox"/> | <input type="checkbox"/> |
| 4 | Novaturient School Ofsted Rating: Good Pupils: 19 Distance:0.57 | <input type="checkbox"/> | <input type="checkbox"/> | <input checked="" type="checkbox"/> | <input type="checkbox"/> | <input type="checkbox"/> |
| 5 | St Nicholas Priory CofE VA Primary School Ofsted Rating: Good Pupils: 412 Distance:0.6 | <input type="checkbox"/> | <input checked="" type="checkbox"/> | <input type="checkbox"/> | <input type="checkbox"/> | <input type="checkbox"/> |
| 6 | Edward Worlledge Ormiston Academy Ofsted Rating: Good Pupils: 308 Distance:0.61 | <input type="checkbox"/> | <input checked="" type="checkbox"/> | <input type="checkbox"/> | <input type="checkbox"/> | <input type="checkbox"/> |
| 7 | Southtown Primary School Ofsted Rating: Requires improvement Pupils: 196 Distance:0.65 | <input type="checkbox"/> | <input checked="" type="checkbox"/> | <input type="checkbox"/> | <input type="checkbox"/> | <input type="checkbox"/> |
| 8 | Cobholm Primary Academy Ofsted Rating: Good Pupils: 176 Distance:0.87 | <input type="checkbox"/> | <input checked="" type="checkbox"/> | <input type="checkbox"/> | <input type="checkbox"/> | <input type="checkbox"/> |

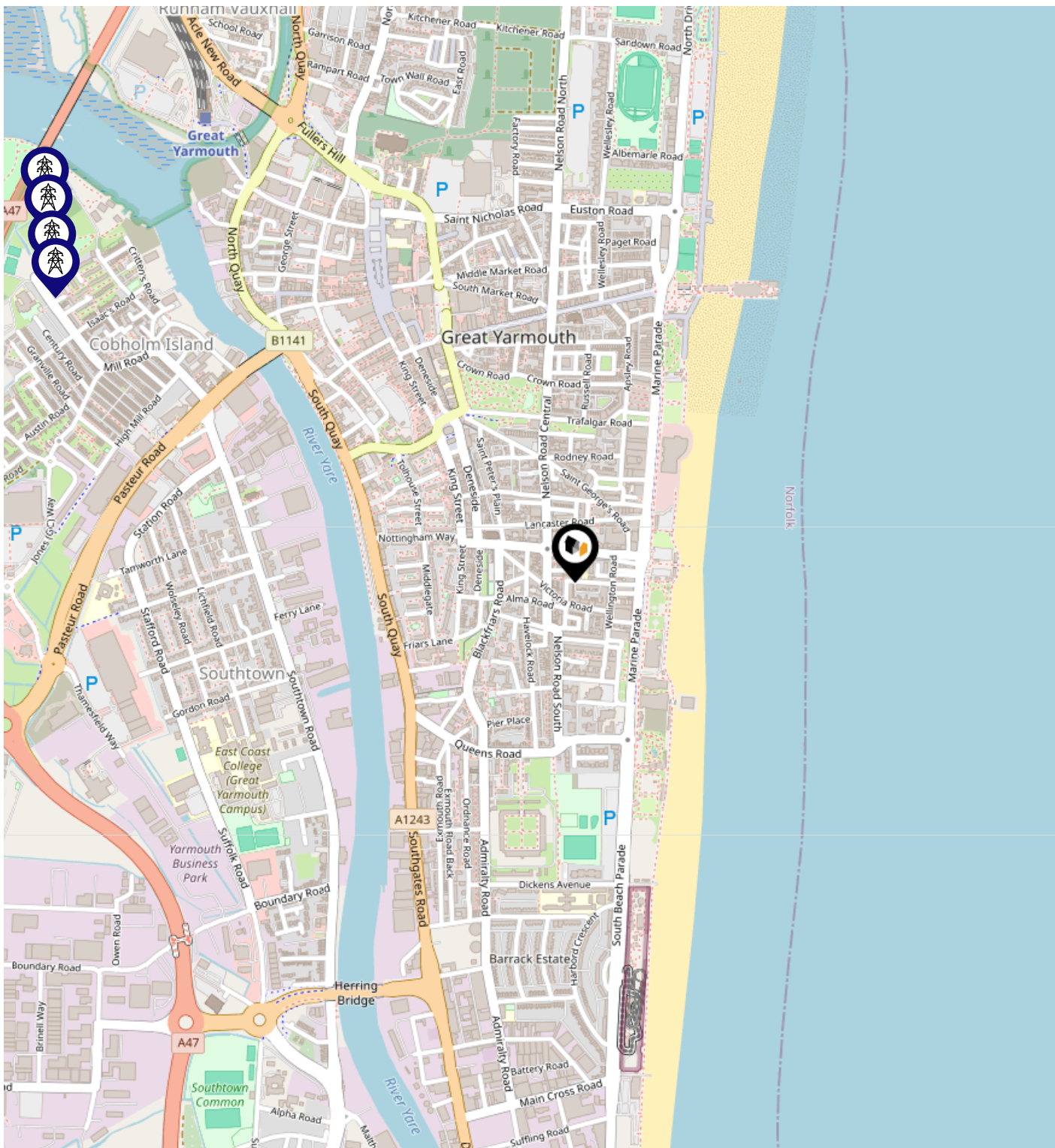


| | | Nursery | Primary | Secondary | College | Private |
|-----------|--|--------------------------|-------------------------------------|-------------------------------------|--------------------------|--------------------------|
| 9 | Northgate Primary School Ofsted Rating: Good Pupils: 418 Distance:1.08 | <input type="checkbox"/> | <input checked="" type="checkbox"/> | <input type="checkbox"/> | <input type="checkbox"/> | <input type="checkbox"/> |
| 10 | Great Yarmouth Charter Academy Ofsted Rating: Good Pupils: 941 Distance:1.25 | <input type="checkbox"/> | <input type="checkbox"/> | <input checked="" type="checkbox"/> | <input type="checkbox"/> | <input type="checkbox"/> |
| 11 | Wroughton Junior Academy Ofsted Rating: Requires improvement Pupils: 318 Distance:1.29 | <input type="checkbox"/> | <input checked="" type="checkbox"/> | <input type="checkbox"/> | <input type="checkbox"/> | <input type="checkbox"/> |
| 12 | St Mary and St Peter Catholic Primary School Ofsted Rating: Good Pupils: 230 Distance:1.44 | <input type="checkbox"/> | <input checked="" type="checkbox"/> | <input type="checkbox"/> | <input type="checkbox"/> | <input type="checkbox"/> |
| 13 | Wroughton Infant Academy Ofsted Rating: Good Pupils: 191 Distance:1.46 | <input type="checkbox"/> | <input checked="" type="checkbox"/> | <input type="checkbox"/> | <input type="checkbox"/> | <input type="checkbox"/> |
| 14 | Bure Park Specialist Academy Ofsted Rating: Good Pupils: 64 Distance:1.55 | <input type="checkbox"/> | <input type="checkbox"/> | <input checked="" type="checkbox"/> | <input type="checkbox"/> | <input type="checkbox"/> |
| 15 | Lynn Grove Academy Ofsted Rating: Good Pupils: 1155 Distance:1.66 | <input type="checkbox"/> | <input type="checkbox"/> | <input checked="" type="checkbox"/> | <input type="checkbox"/> | <input type="checkbox"/> |
| 16 | East Norfolk Sixth Form College Ofsted Rating: Good Pupils:0 Distance:1.69 | <input type="checkbox"/> | <input type="checkbox"/> | <input checked="" type="checkbox"/> | <input type="checkbox"/> | <input type="checkbox"/> |



Local Area

Masts & Pylons

HOWARDS
Estate Agents since 1926

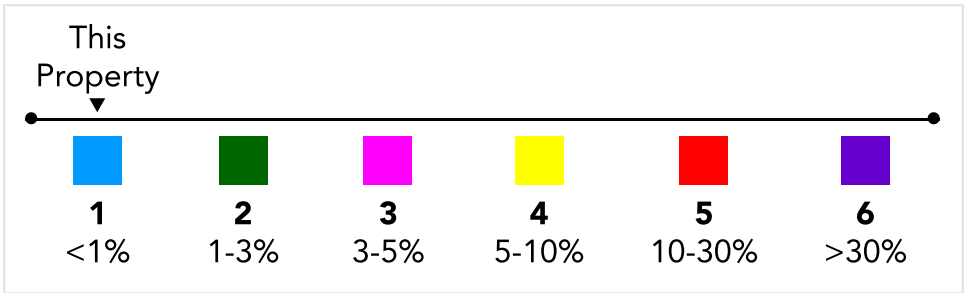
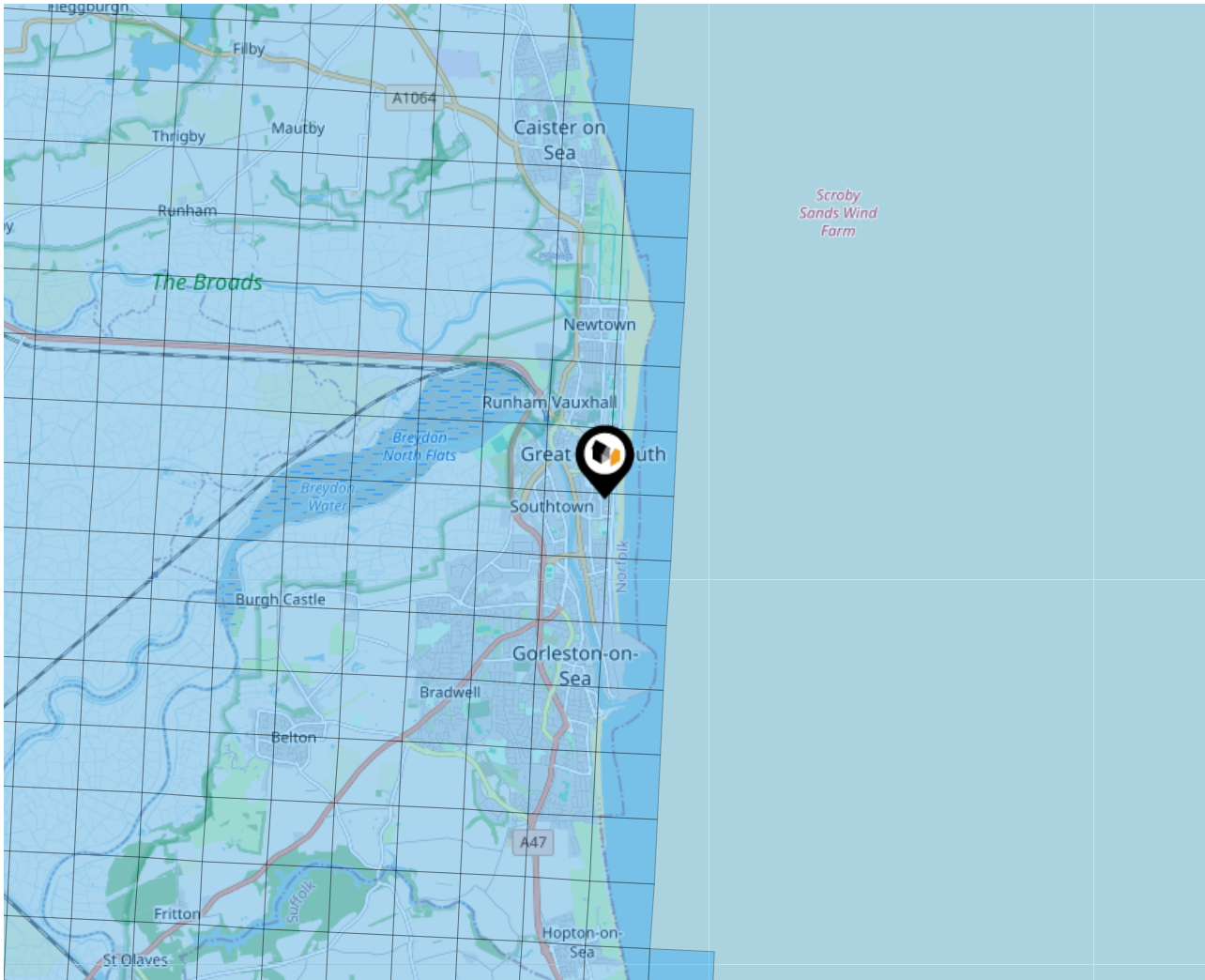


Key:

-  Power Pylons
-  Communication Masts

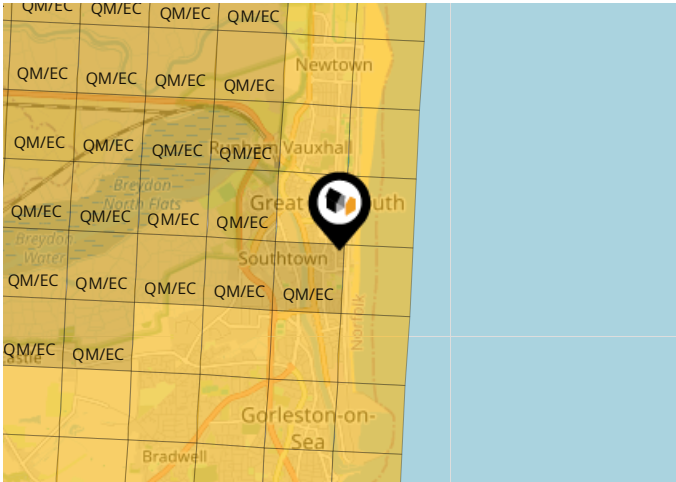
What is Radon?

Radon is a natural radioactive gas, which enters buildings from the ground. Exposure to high concentrations increases the risk of lung cancer. The UK Health Security Agency (UKHSA) recommends that radon levels should be reduced in homes where the annual average is at or above 200 becquerels per cubic metre (200 Bq/m³).



Ground Composition for this Address (Surrounding square kilometer zone around property)

| | | | |
|-------------------------------|---------------|----------------------|---------------------|
| Carbon Content: | VARIABLE(LOW) | Soil Texture: | CLAY TO CLAYEY LOAM |
| Parent Material Grain: | ARGILLACEOUS | Soil Depth: | DEEP |
| Soil Group: | HEAVY | | |

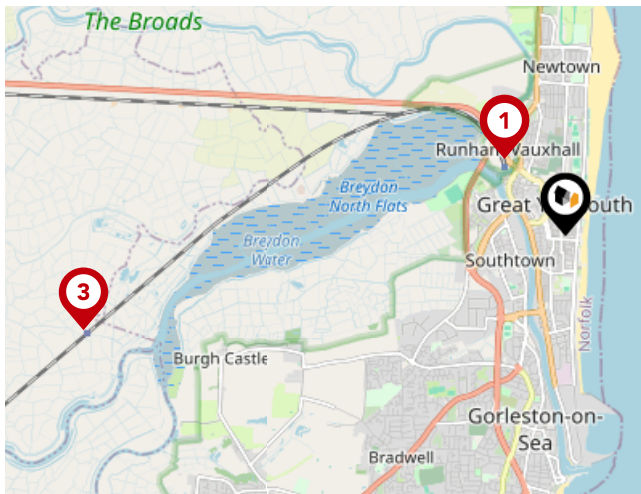


Primary Classifications (Most Common Clay Types)

| | |
|---------------|--|
| C/M | Claystone / Mudstone |
| FPC,S | Floodplain Clay, Sand / Gravel |
| FC,S | Fluvial Clays & Silts |
| FC,S,G | Fluvial Clays, Silts, Sands & Gravel |
| PM/EC | Prequaternary Marine / Estuarine Clay / Silt |
| QM/EC | Quaternary Marine / Estuarine Clay / Silt |
| RC | Residual Clay |
| RC/LL | Residual Clay & Loamy Loess |
| RC,S | River Clay & Silt |
| RC,FS | Riverine Clay & Floodplain Sands and Gravel |
| RC,FL | Riverine Clay & Fluvial Sands and Gravel |
| TC | Terrace Clay |
| TC/LL | Terrace Clay & Loamy Loess |

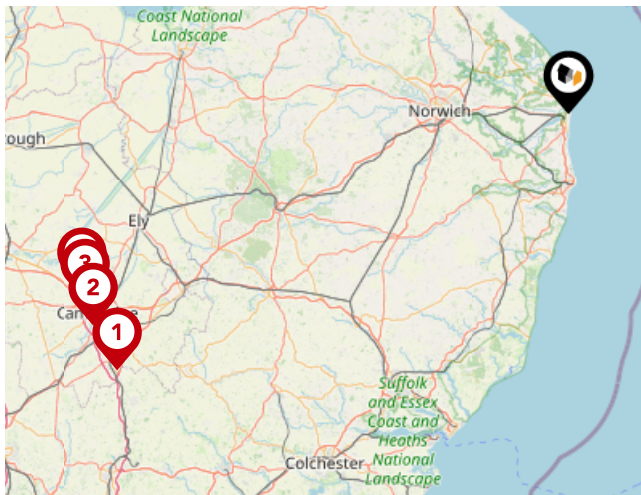
Area

Transport (National)



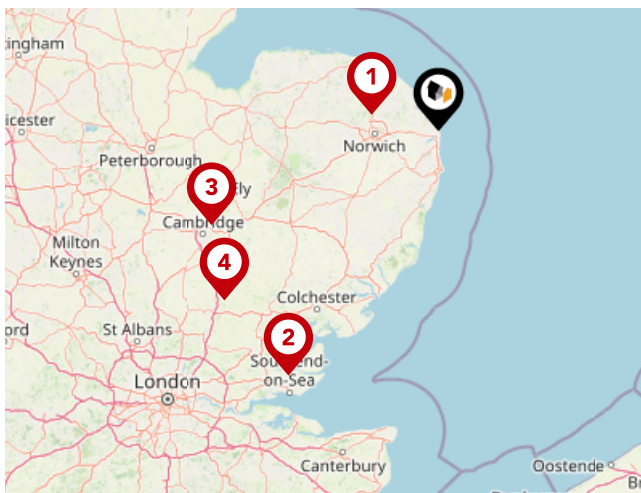
National Rail Stations

| Pin | Name | Distance |
|----------|-----------------------------|------------|
| 1 | Great Yarmouth Rail Station | 0.89 miles |
| 2 | Great Yarmouth Rail Station | 0.89 miles |
| 3 | Berney Arms Rail Station | 4.43 miles |



Trunk Roads/Motorways

| Pin | Name | Distance |
|----------|---------|-------------|
| 1 | M11 J9 | 75.26 miles |
| 2 | M11 J11 | 75.32 miles |
| 3 | M11 J13 | 74.9 miles |
| 4 | M11 J14 | 74.77 miles |

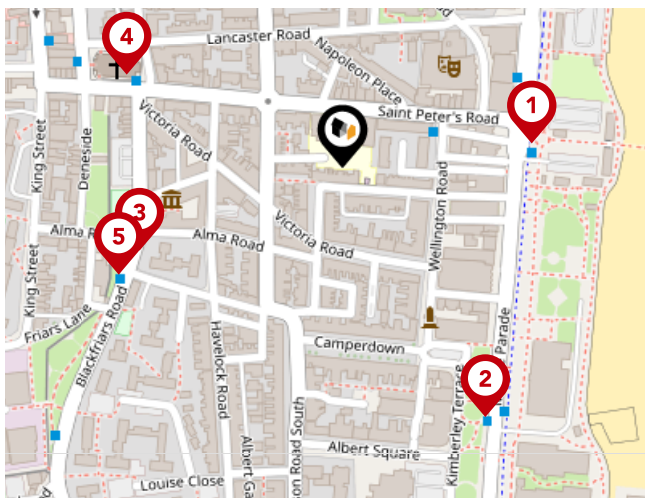


Airports/Helipads

| Pin | Name | Distance |
|----------|-------------------------------|-------------|
| 1 | Norwich International Airport | 19.69 miles |
| 2 | Southend-on-Sea | 83.82 miles |
| 3 | Cambridge | 71.27 miles |
| 4 | Stansted Airport | 79.47 miles |

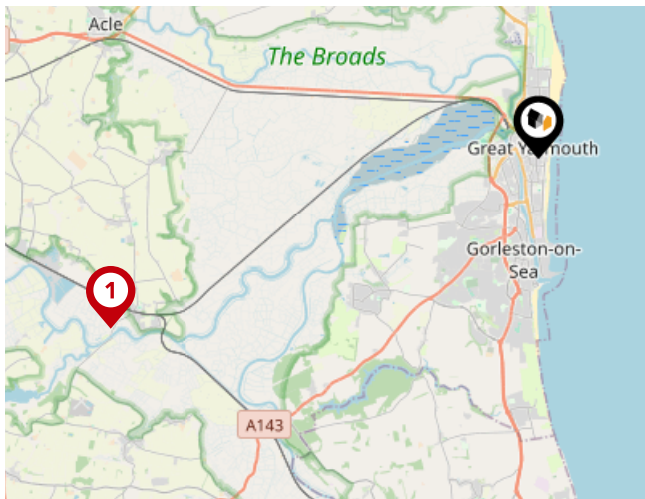
Area

Transport (Local)



Bus Stops/Stations

| Pin | Name | Distance |
|-----|-----------------|------------|
| 1 | St Peters Road | 0.11 miles |
| 2 | Wellington Pier | 0.16 miles |
| 3 | Malakoff Road | 0.12 miles |
| 4 | Victoria Road | 0.13 miles |
| 5 | Malakoff Road | 0.14 miles |



Ferry Terminals

| Pin | Name | Distance |
|-----|---------------------|------------|
| 1 | Reedham Ferry South | 8.29 miles |

Howards Data Quality

We are committed to comprehensive property data being made available upfront to make the home buying and selling process quicker, easier and cheaper. This is why we have partnered with Sprift, the UK's leading supplier of property-specific data.



Contains public sector information licensed under the Open Government License v3.0

The information contained within this report is for general information purposes only.

Sprift Technologies Ltd aggregate this data from a wide variety of sources and while we endeavour to keep the information up to date and correct, we make no representations or warranties of any kind, express or implied, about the completeness, accuracy, reliability, of the information or related graphics contained within this report for any purpose.

Any reliance you place on such information is therefore strictly at your own risk. In no event will we be liable for any loss or damage including without limitation, indirect or consequential loss or damage, or any loss or damage whatsoever arising from loss of data or profits arising out of, or in connection with, the use of this report.

HOWARDS

Estate Agents since 1926

Howards

116 Regent Road, Great Yarmouth,
Norfolk, NR30 2AB

01493 509362

gtyarmouth.lettings@howards.co.uk

www.howards.co.uk

