




See More Online

## KPF: Key Property Facts

An Analysis of This Property & The Local Area

Thursday 22<sup>nd</sup> January 2026



**ST. PETERS STREET, LOWESTOFT, NR32**


### Howards

164-166 London Road North, Lowestoft, Suffolk, NR32 1HB

01502 464412

lowestoft.lettings@howards.co.uk

www.howards.co.uk



## Property

<b>Type:</b>	Flat / Maisonette	<b>Tenure:</b>	Leasehold
<b>Bedrooms:</b>	2	<b>Start Date:</b>	18/02/1988
<b>Floor Area:</b>	871 ft <sup>2</sup> / 81 m <sup>2</sup>	<b>End Date:</b>	19/02/2113
<b>Plot Area:</b>	0.01 acres	<b>Lease Term:</b>	125 years from 19 February 1988
<b>Year Built :</b>	1950-1966	<b>Term Remaining:</b>	87 years
<b>Council Tax :</b>	Band A		
<b>Annual Estimate:</b>	£1,482		
<b>Title Number:</b>	SK81564		

## Local Area

<b>Local Authority:</b>	East suffolk
<b>Conservation Area:</b>	No
<b>Flood Risk:</b>	
• Rivers & Seas	Very low
• Surface Water	High

### Estimated Broadband Speeds

(Standard - Superfast - Ultrafast)

<b>16</b> mb/s	<b>80</b> mb/s	<b>1000</b> mb/s

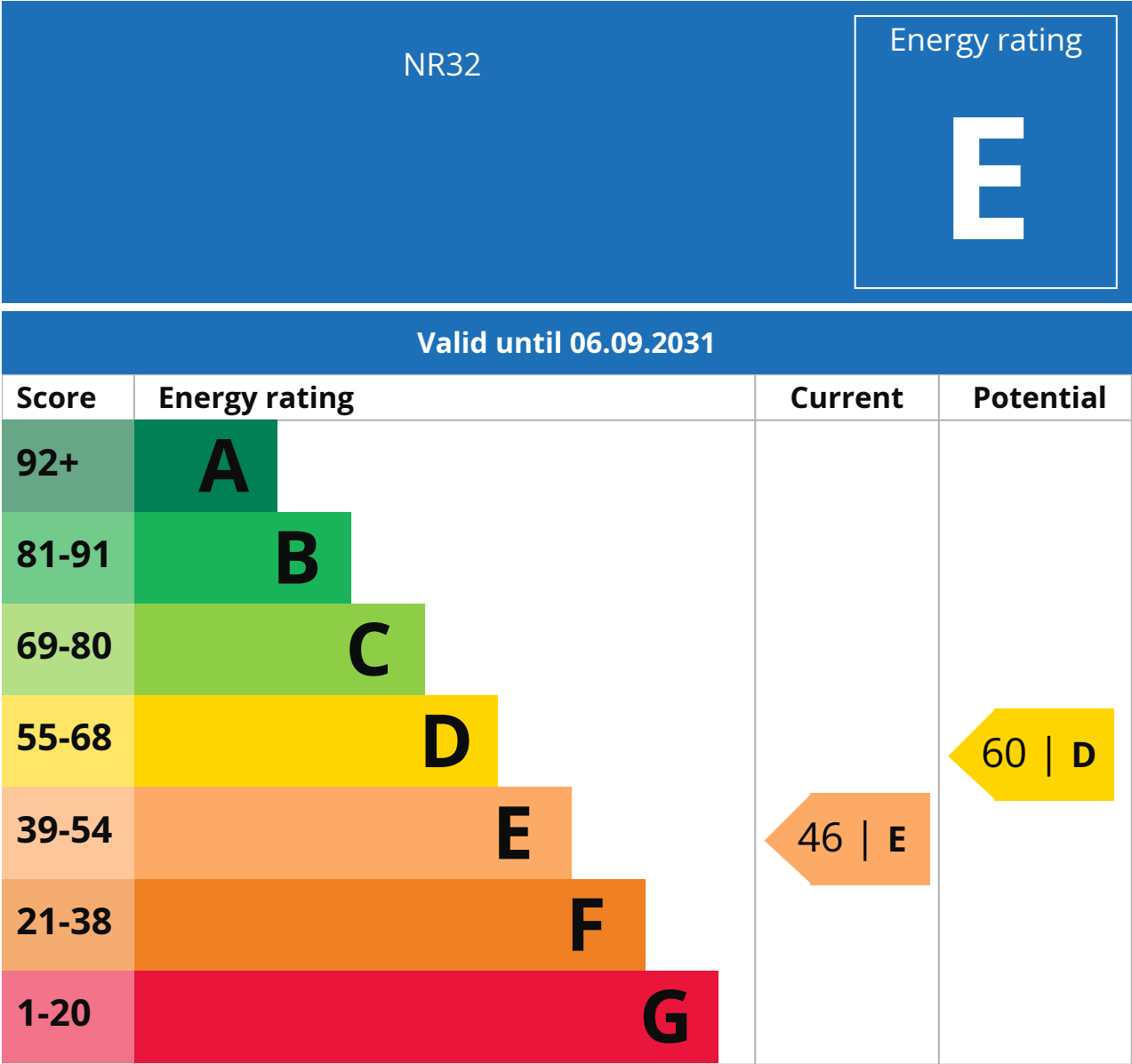
### Mobile Coverage:

(based on calls indoors)



### Satellite/Fibre TV Availability:

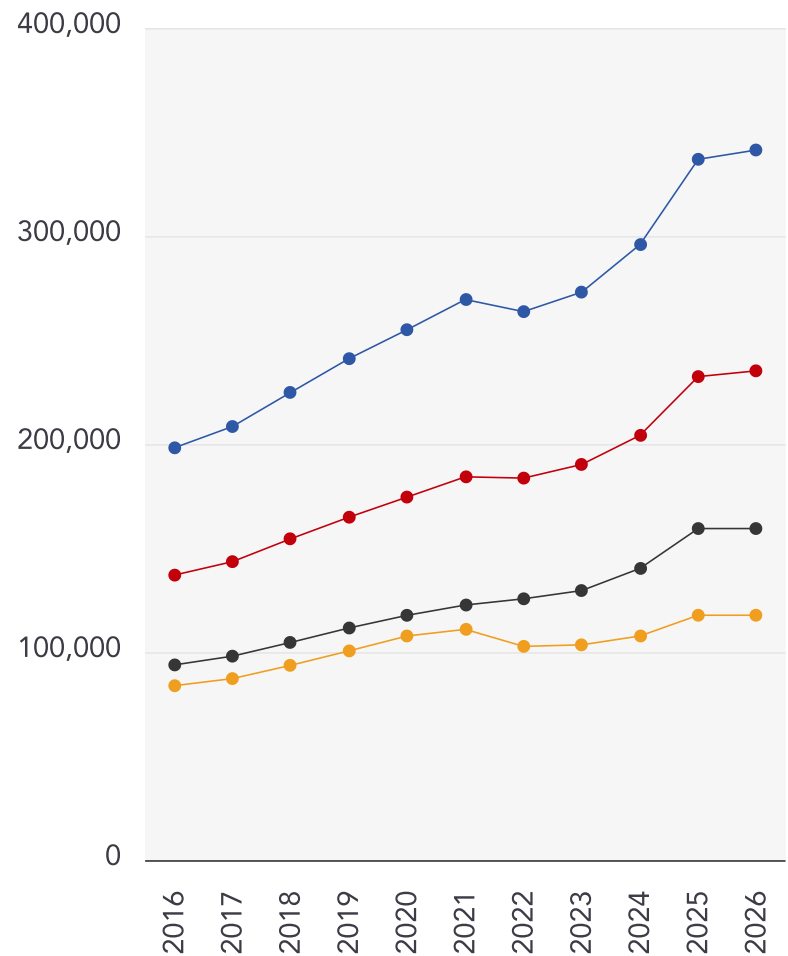




## Additional EPC Data

<b>Property Type:</b>	Maisonette
<b>Build Form:</b>	End-Terrace
<b>Transaction Type:</b>	Marketed sale
<b>Energy Tariff:</b>	Dual
<b>Main Fuel:</b>	Electricity (not community)
<b>Main Gas:</b>	No
<b>Floor Level:</b>	02
<b>Flat Top Storey:</b>	No
<b>Glazing Type:</b>	Double glazing, unknown install date
<b>Previous Extension:</b>	1
<b>Open Fireplace:</b>	0
<b>Ventilation:</b>	Natural
<b>Walls:</b>	System built, as built, no insulation (assumed)
<b>Walls Energy:</b>	Very Poor
<b>Roof:</b>	Pitched, 150 mm loft insulation
<b>Roof Energy:</b>	Good
<b>Main Heating:</b>	Electric storage heaters
<b>Main Heating Controls:</b>	Manual charge control
<b>Hot Water System:</b>	Electric immersion, off-peak
<b>Hot Water Energy Efficiency:</b>	Average
<b>Lighting:</b>	Low energy lighting in 63% of fixed outlets
<b>Floors:</b>	(another dwelling below)
<b>Total Floor Area:</b>	81 m <sup>2</sup>

## 10 Year History of Average House Prices by Property Type in NR32



Detached

**+72.22%**

Semi-Detached

**+71.67%**

Terraced

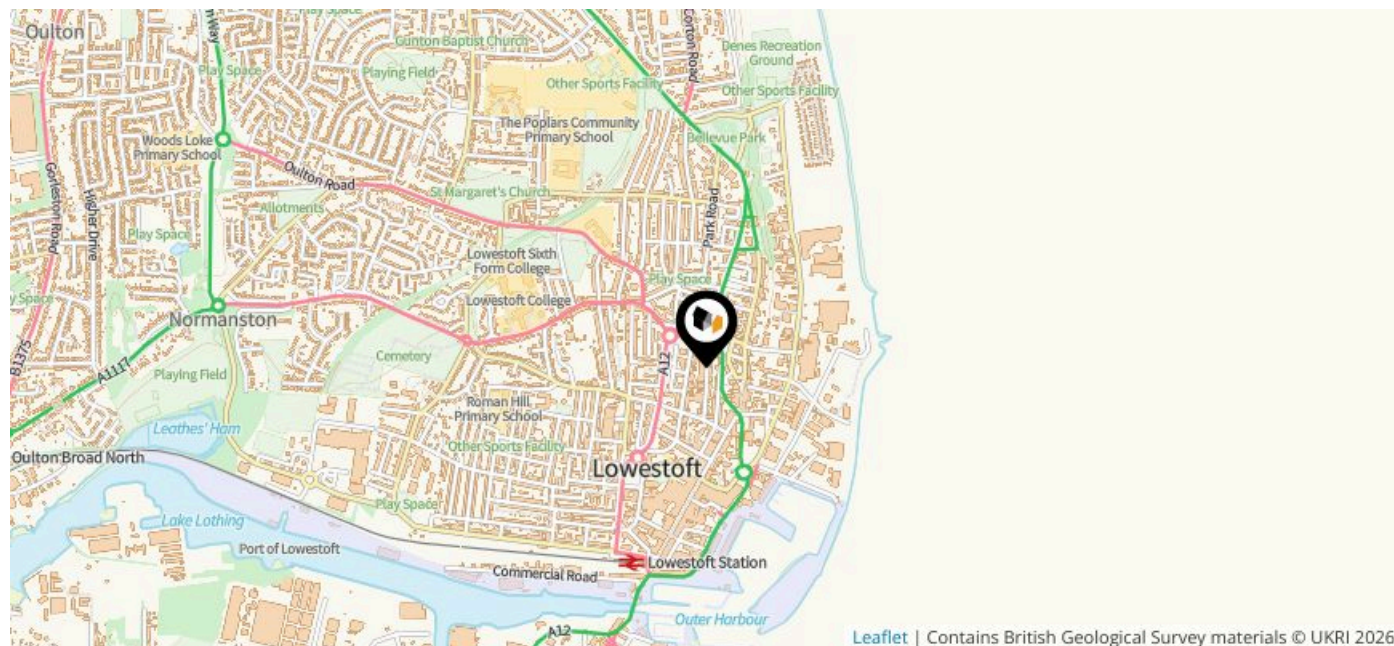
**+69.85%**

Flat

**+40.39%**



This map displays nearby coal mine entrances and their classifications.



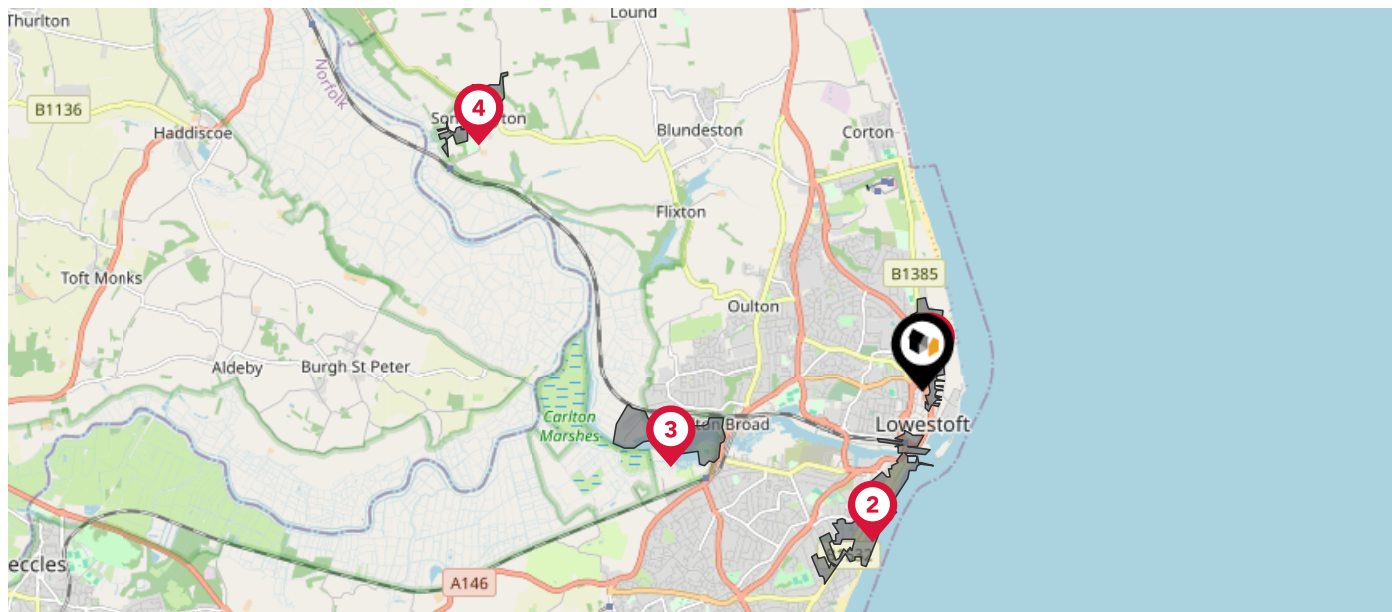
## Mine Entry

- ✕ Adit
- ✕ Gutter Pit
- ✕ Shaft

The Coal Authority has records of over 175,000 mine entries within the UK captured in the National Coal Mining database, derived from sources including abandonment plans, geological and topographical plans.

Coal mining activity is recorded as far back as the 13th century, but prior to 1872 there was no requirement to deposit abandonment plans. It is therefore believed there may be many unrecorded mine entries of which the Authority has no information or knowledge. These entries do not, therefore, appear within the Authority's national dataset as shown on this map.

This map displays nearby official conservation areas. Every local authority in England has at least one conservation area. Most are designated by the Council as the local planning authority, though Historic England and the Secretary of State also have the power to create them.



### Nearby Conservation Areas



North Lowestoft



South Lowestoft and Kirkley

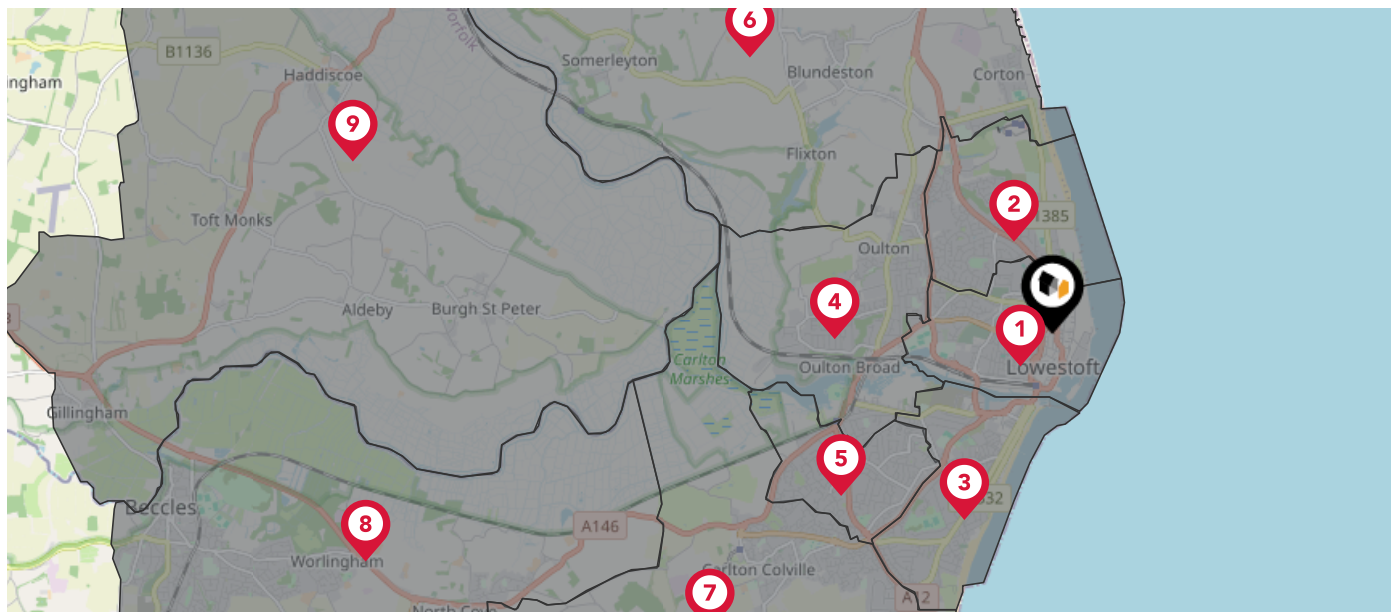


Oulton Broad



Somerleyton

The UK is divided into wards that are used for local elections to elect local government councillors. Sometimes these are known as 'electoral divisions'. Population counts can vary substantially between wards, but the national average is about 5,500



### Nearby Council Wards



Harbour & Normanston Ward



Gunton & St. Margarets Ward



Kirkley & Pakefield Ward



Oulton Broad Ward



Carlton & Whitton Ward



Lothingland Ward



Carlton Colville Ward



Beccles & Worlingham Ward



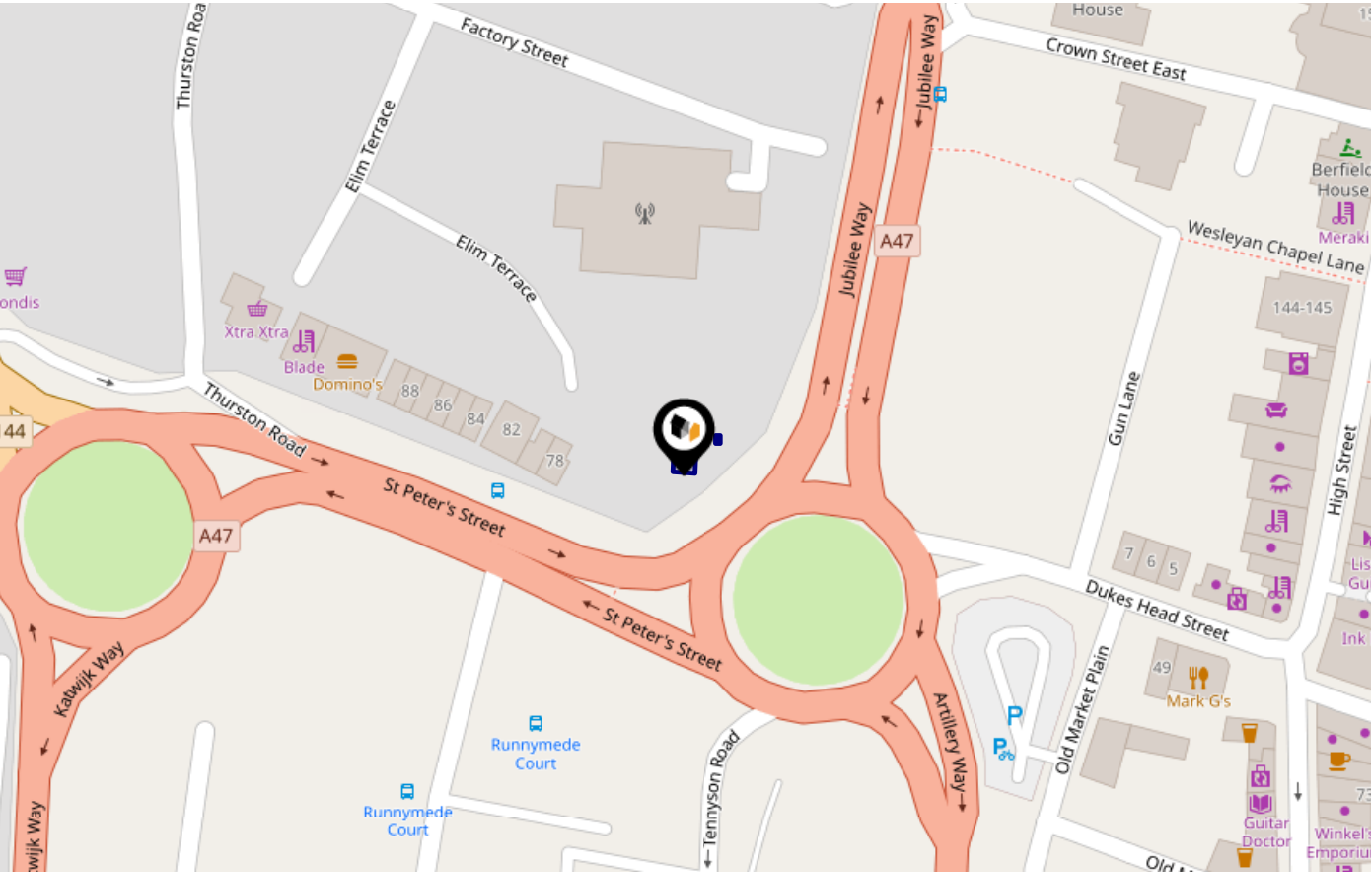
Thurlton Ward



# Flood Risk

## Rivers & Seas - Flood Risk

This map shows the chance of flooding from rivers and / or the sea, taking into account flood defences and their condition.



**Risk Rating: Very low**

The map does not contain sufficient information for it to be used to determine flood risk to individual properties, but it does give you an indication of whether your area may be affected by surface water flooding at this risk level.

- High Risk** - an area which has a chance of flooding of greater than 1 in 30 (3.3%) in any one year.
- Medium Risk** - an area which has a chance of flooding of greater than 1 in 100 (1.0%) in any one year.
- Low Risk** - an area which has a chance of flooding of greater than 1 in 1000 (0.1%) in any one year.
- Very Low Risk** - an area in which the risk is below 1 in 1000 (0.1%) in any one year.

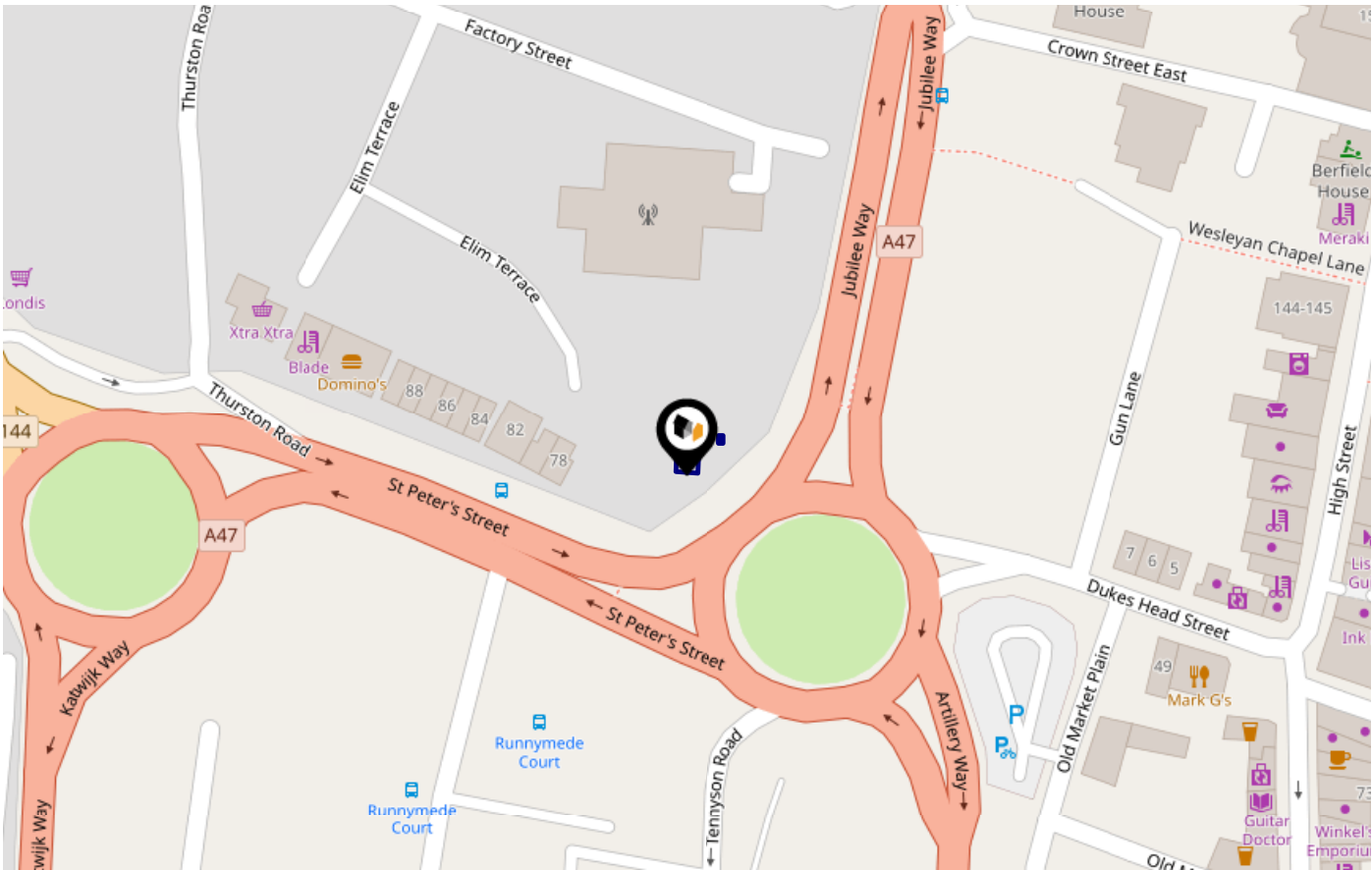
Chance of flooding to the following depths at this property:



# Flood Risk

## Rivers & Seas - Climate Change

This map shows the future chance of flooding from rivers and / or the sea **between 2036 and 2069**, taking into account flood defences and their condition. The government climate change models cannot predict exactly when the chance of flooding will go up. It could happen at any time during the time period.



**Risk Rating:** Very low

The map does not contain sufficient information for it to be used to determine flood risk to individual properties, but it does give you an indication of whether your area may be affected by surface water flooding at this risk level.

- High Risk** - an area which has a chance of flooding of greater than 1 in 30 (3.3%) in any one year.
- Medium Risk** - an area which has a chance of flooding of greater than 1 in 100 (1.0%) in any one year.
- Low Risk** - an area which has a chance of flooding of greater than 1 in 1000 (0.1%) in any one year.
- Very Low Risk** - an area in which the risk is below 1 in 1000 (0.1%) in any one year.

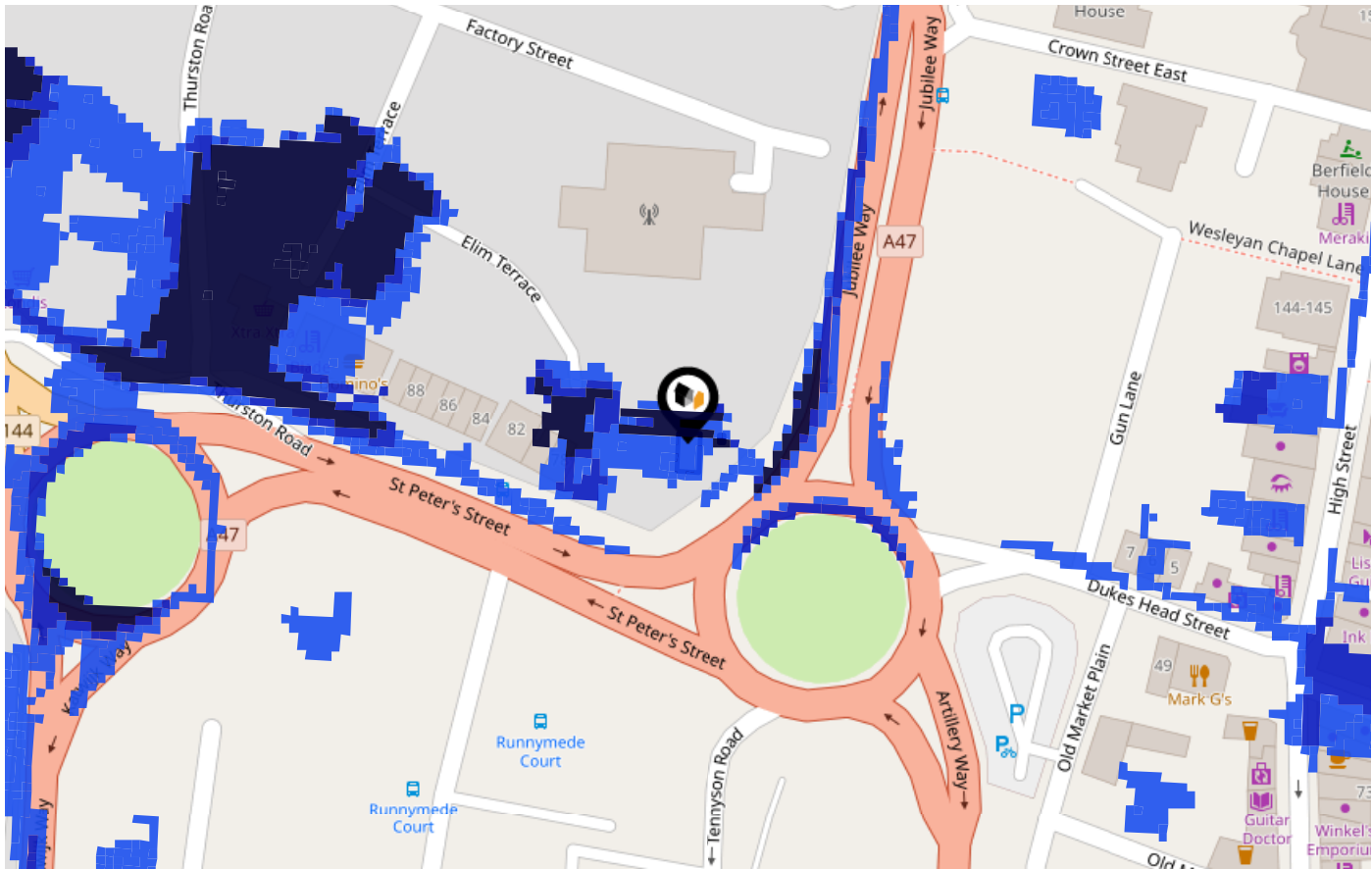
Chance of flooding to the following depths at this property:



# Flood Risk

## Surface Water - Flood Risk

This map shows the chance of flooding where rainwater has nowhere to drain. This kind of flooding can occur far from rivers or seas.



**Risk Rating: High**

The map does not contain sufficient information for it to be used to determine flood risk to individual properties, but it does give you an indication of whether your area may be affected by surface water flooding at this risk level.

- High Risk** - an area which has a chance of flooding of greater than 1 in 30 (3.3%) in any one year.
- Medium Risk** - an area which has a chance of flooding of greater than 1 in 100 (1.0%) in any one year.
- Low Risk** - an area which has a chance of flooding of greater than 1 in 1000 (0.1%) in any one year.
- Very Low Risk** - an area in which the risk is below 1 in 1000 (0.1%) in any one year.

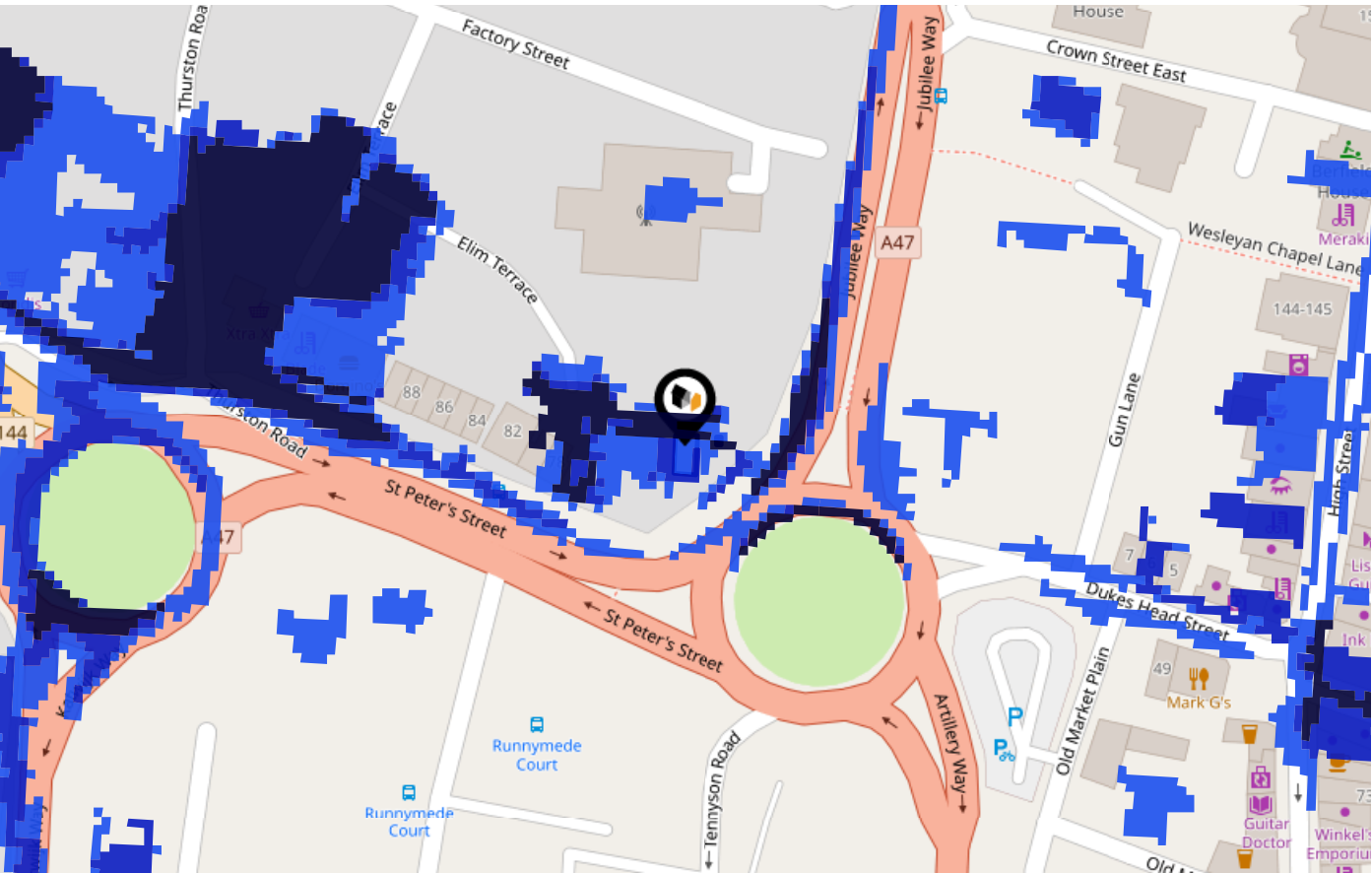
Chance of flooding to the following depths at this property:



# Flood Risk

## Surface Water - Climate Change

This map shows the future chance of flooding **between 2040 and 2060** where rainwater has nowhere to drain. This kind of flooding can occur far from rivers or seas. The government climate change models cannot predict exactly when the chance of flooding will go up. It could happen at any time during the time period.



**Risk Rating: High**

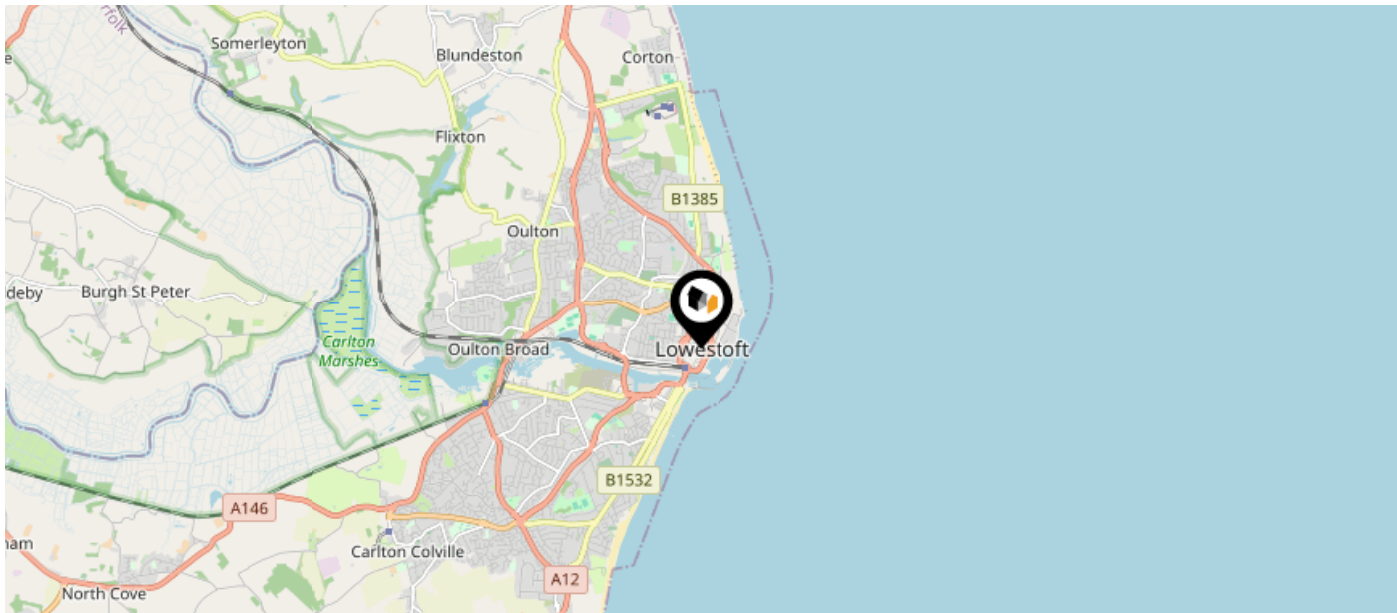
The map does not contain sufficient information for it to be used to determine flood risk to individual properties, but it does give you an indication of whether your area may be affected by surface water flooding at this risk level.

- High Risk** - an area which has a chance of flooding of greater than 1 in 30 (3.3%) in any one year.
- Medium Risk** - an area which has a chance of flooding of greater than 1 in 100 (1.0%) in any one year.
- Low Risk** - an area which has a chance of flooding of greater than 1 in 1000 (0.1%) in any one year.
- Very Low Risk** - an area in which the risk is below 1 in 1000 (0.1%) in any one year.

Chance of flooding to the following depths at this property:



This map displays nearby areas that have been designated as Green Belt...

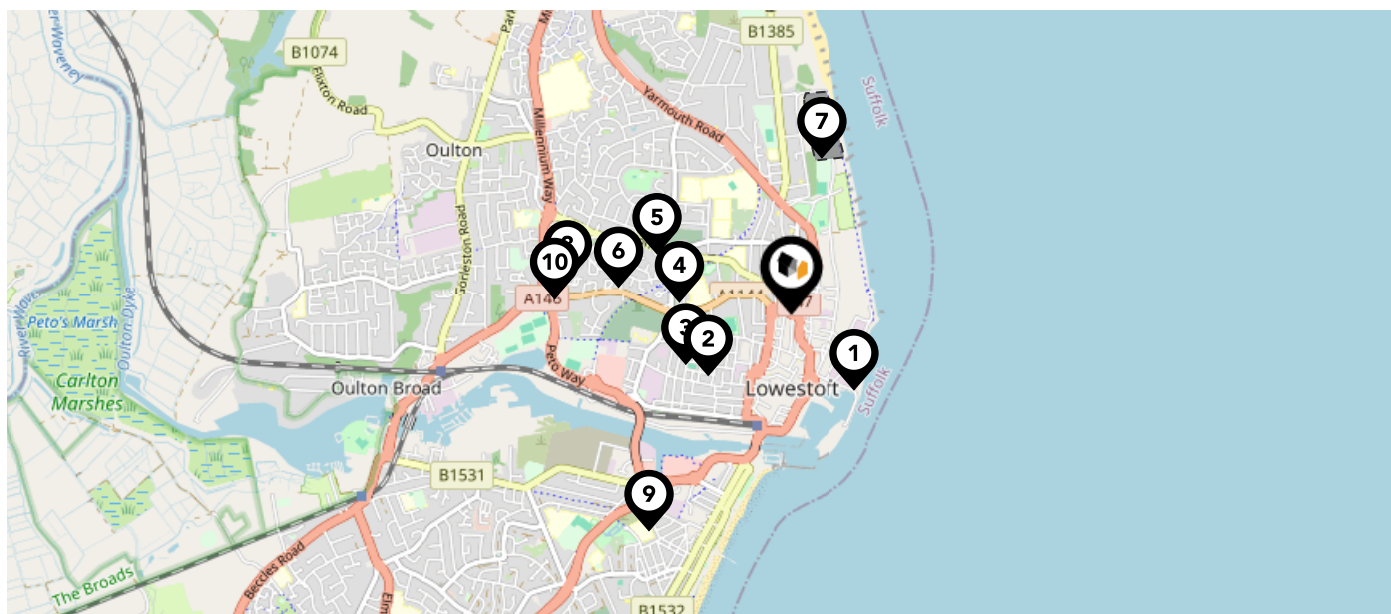


Nearby Green Belt Land

No data available.



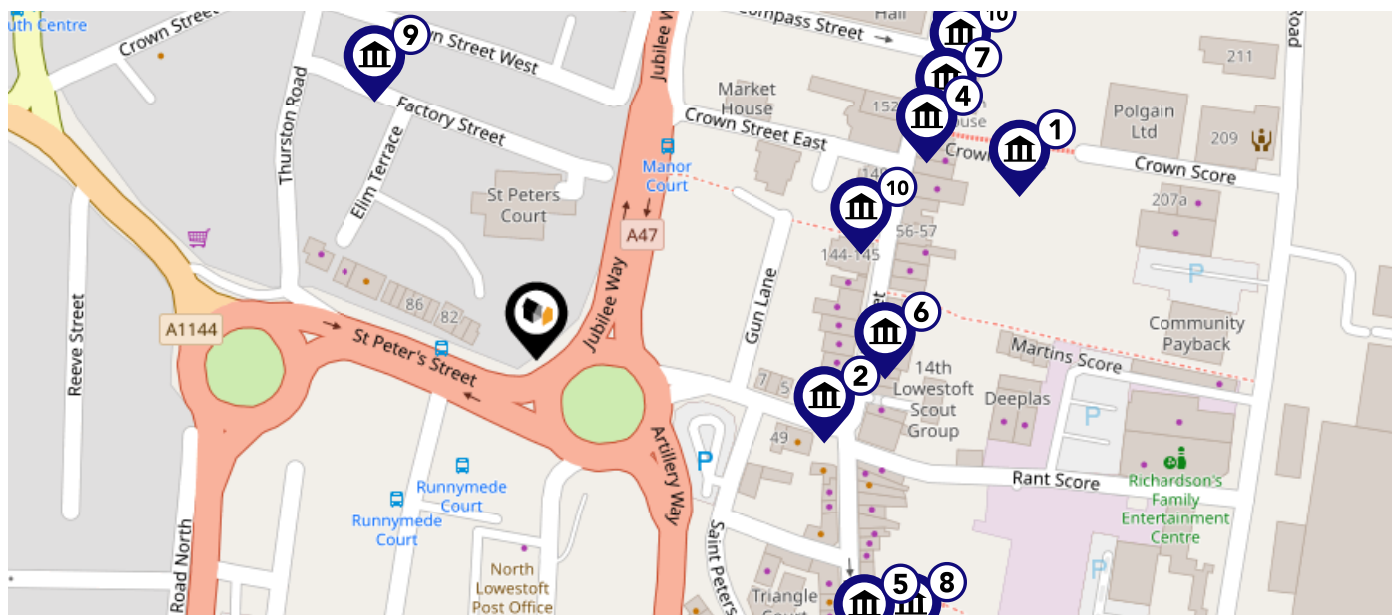
This map displays the location of known landfill sites. Historic sites are where there is no environmental permit in force. Active sites are currently authorised by the Environment Agency under Environmental Permitting Regulations.














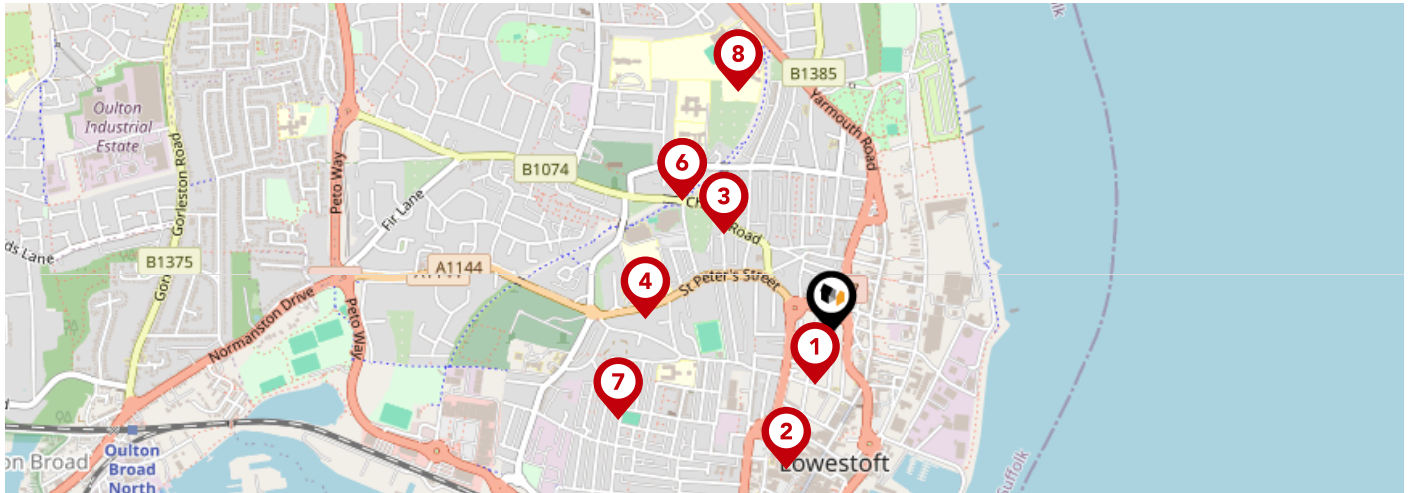
### Nearby Landfill Sites

<b>1</b>	Hamilton Road-Lowestoft, Suffolk	Historic Landfill
<b>2</b>	Roman Hill-Lowestoft	Historic Landfill
<b>3</b>	Love Road-Lowestoft, Suffolk	Historic Landfill
<b>4</b>	Marham Road Pit-Marham Road, Lowestoft, Suffolk	Historic Landfill
<b>5</b>	Haven Avenue-Lowestoft, Suffolk	Historic Landfill
<b>6</b>	June Avenue-Lowestoft, Suffolk	Historic Landfill
<b>7</b>	North Denes-Blackborough End, Lowestoft, Suffolk	Historic Landfill
<b>8</b>	Elizabeth Close-Lowestoft, Suffolk	Historic Landfill
<b>9</b>	South Inner Harbour-Lowestoft, Suffolk	Historic Landfill
<b>10</b>	Fir Lane-Lowestoft, Suffolk	Historic Landfill

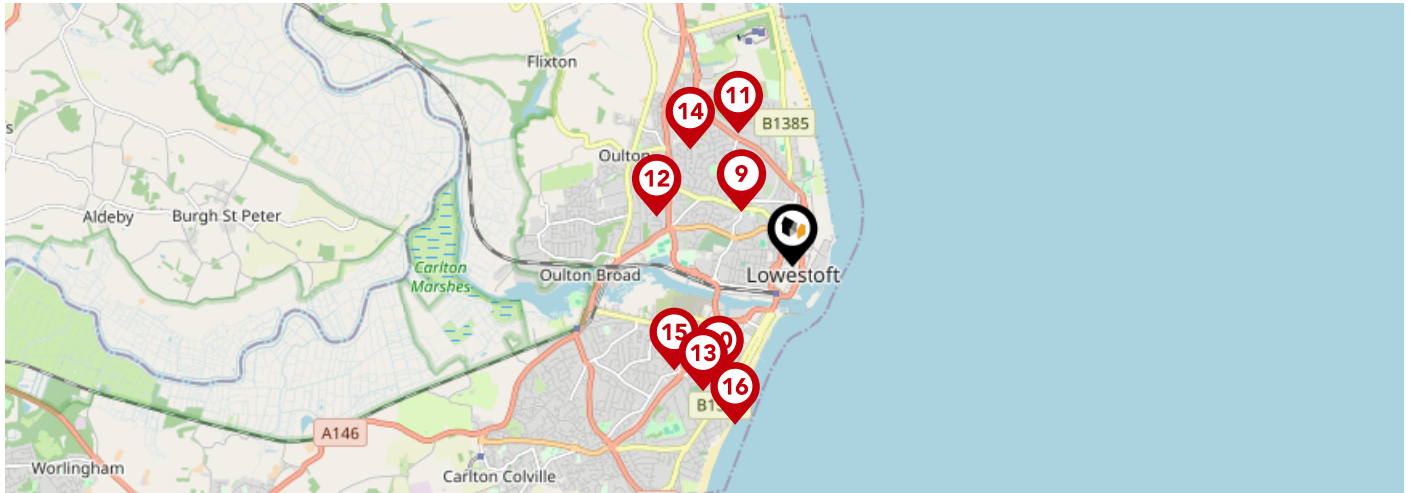
This map displays nearby listed buildings and protected structures, as well as their listed tier and distance from the target property...



Listed Buildings in the local district		Grade	Distance
	1207018 - Walls And Steps To Crown Score	Grade II	0.1 miles
	1207031 - 134 And 135, High Street	Grade II	0.1 miles
	1292620 - 43 And 44, High Street	Grade II	0.1 miles
	1209512 - 49a, 50a And 50b, High Street	Grade II	0.1 miles
	1279940 - 81 And 81a, High Street	Grade II	0.1 miles
	1292596 - Barclays Bank	Grade II	0.1 miles
	1292628 - 48, High Street	Grade II	0.1 miles
	1279909 - Steps And Wall On South Side Of Wildes Score	Grade II	0.1 miles
	1279936 - Crown Street Hall	Grade II	0.1 miles
	1209567 - Numbers 147 And 147a And Attached Screen Wall	Grade II	0.1 miles
	1207027 - 45, High Street	Grade II	0.1 miles



		Nursery	Primary	Secondary	College	Private
<b>1</b>	<b>Learning Support, Northern Area Education Office</b> Ofsted Rating: Not Rated   Pupils:0   Distance:0.12	<input type="checkbox"/>	<input type="checkbox"/>	<input checked="" type="checkbox"/>	<input type="checkbox"/>	<input type="checkbox"/>
<b>2</b>	<b>Ness Point School</b> Ofsted Rating: Good   Pupils: 19   Distance:0.32	<input type="checkbox"/>	<input type="checkbox"/>	<input checked="" type="checkbox"/>	<input type="checkbox"/>	<input type="checkbox"/>
<b>3</b>	<b>St Margaret's Primary Academy</b> Ofsted Rating: Good   Pupils: 422   Distance:0.33	<input type="checkbox"/>	<input checked="" type="checkbox"/>	<input type="checkbox"/>	<input type="checkbox"/>	<input type="checkbox"/>
<b>4</b>	<b>East Coast College</b> Ofsted Rating: Good   Pupils:0   Distance:0.42	<input type="checkbox"/>	<input type="checkbox"/>	<input checked="" type="checkbox"/>	<input type="checkbox"/>	<input type="checkbox"/>
<b>5</b>	<b>Poplars Community Primary School</b> Ofsted Rating: Requires improvement   Pupils: 312   Distance:0.45	<input type="checkbox"/>	<input checked="" type="checkbox"/>	<input type="checkbox"/>	<input type="checkbox"/>	<input type="checkbox"/>
<b>6</b>	<b>Northfield St Nicholas Primary Academy</b> Ofsted Rating: Good   Pupils: 365   Distance:0.45	<input type="checkbox"/>	<input checked="" type="checkbox"/>	<input type="checkbox"/>	<input type="checkbox"/>	<input type="checkbox"/>
<b>7</b>	<b>Roman Hill Primary School</b> Ofsted Rating: Special Measures   Pupils: 465   Distance:0.52	<input type="checkbox"/>	<input checked="" type="checkbox"/>	<input type="checkbox"/>	<input type="checkbox"/>	<input type="checkbox"/>
<b>8</b>	<b>Ormiston Denes Academy</b> Ofsted Rating: Requires improvement   Pupils: 767   Distance:0.58	<input type="checkbox"/>	<input type="checkbox"/>	<input checked="" type="checkbox"/>	<input type="checkbox"/>	<input type="checkbox"/>



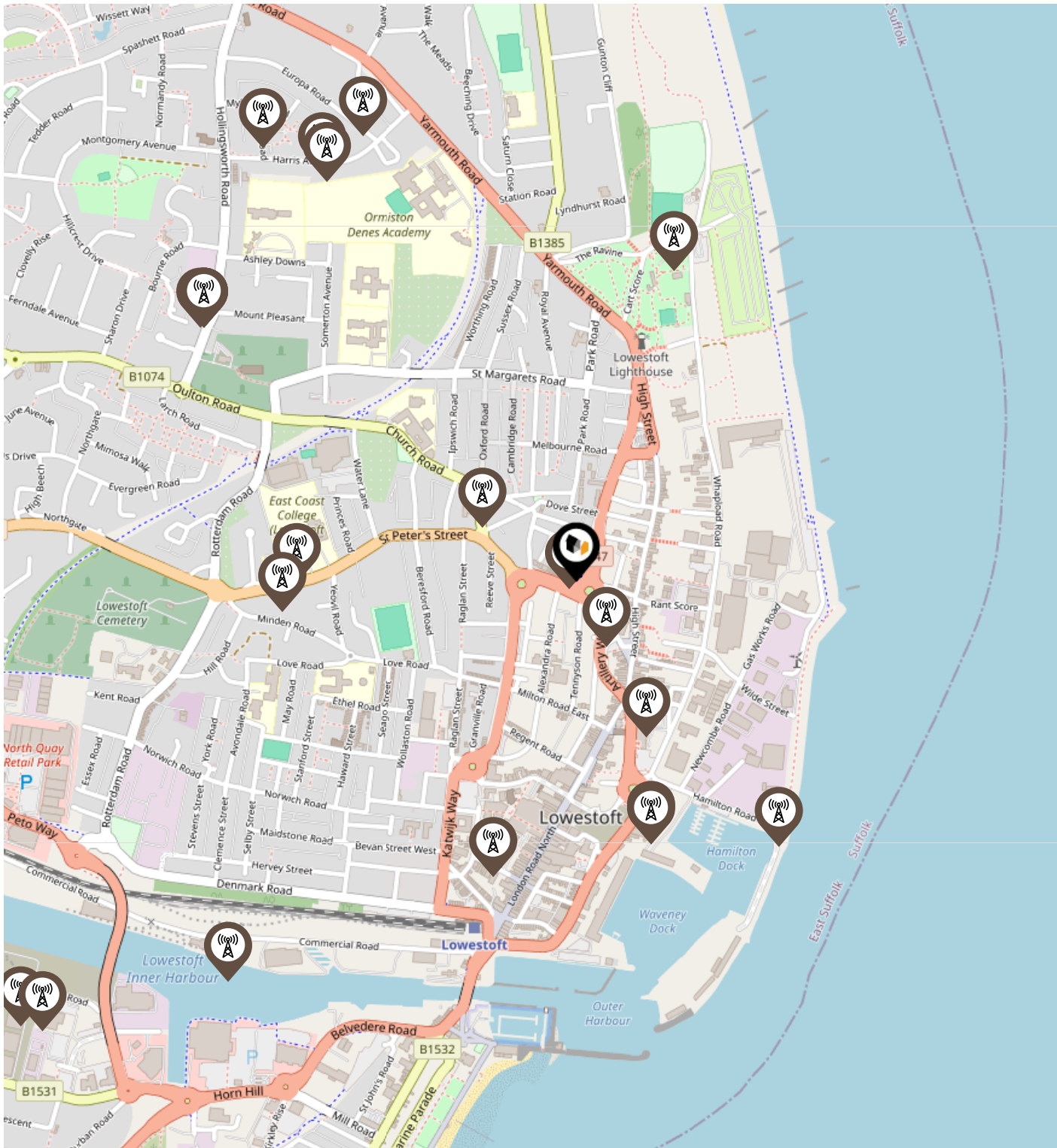
		Nursery	Primary	Secondary	College	Private
<b>9</b>	<b>The Ashley School</b> Ofsted Rating: Outstanding   Pupils: 167   Distance:0.67	<input type="checkbox"/>	<input type="checkbox"/>	<input checked="" type="checkbox"/>	<input type="checkbox"/>	<input type="checkbox"/>
<b>10</b>	<b>Red Oak Primary School</b> Ofsted Rating: Good   Pupils: 431   Distance:1.2	<input type="checkbox"/>	<input checked="" type="checkbox"/>	<input type="checkbox"/>	<input type="checkbox"/>	<input type="checkbox"/>
<b>11</b>	<b>Gunton Primary Academy</b> Ofsted Rating: Good   Pupils: 324   Distance:1.29	<input type="checkbox"/>	<input checked="" type="checkbox"/>	<input type="checkbox"/>	<input type="checkbox"/>	<input type="checkbox"/>
<b>12</b>	<b>Woods Loke Primary School</b> Ofsted Rating: Outstanding   Pupils: 483   Distance:1.3	<input type="checkbox"/>	<input checked="" type="checkbox"/>	<input type="checkbox"/>	<input type="checkbox"/>	<input type="checkbox"/>
<b>13</b>	<b>Phoenix St Peter Academy</b> Ofsted Rating: Requires improvement   Pupils: 108   Distance:1.39	<input type="checkbox"/>	<input checked="" type="checkbox"/>	<input type="checkbox"/>	<input type="checkbox"/>	<input type="checkbox"/>
<b>14</b>	<b>Benjamin Britten Academy of Music and Mathematics</b> Ofsted Rating: Good   Pupils: 1259   Distance:1.4	<input type="checkbox"/>	<input type="checkbox"/>	<input checked="" type="checkbox"/>	<input type="checkbox"/>	<input type="checkbox"/>
<b>15</b>	<b>East Point Academy</b> Ofsted Rating: Good   Pupils: 865   Distance:1.42	<input type="checkbox"/>	<input type="checkbox"/>	<input checked="" type="checkbox"/>	<input type="checkbox"/>	<input type="checkbox"/>
<b>16</b>	<b>St Mary's Roman Catholic Primary School</b> Ofsted Rating: Good   Pupils: 189   Distance:1.52	<input type="checkbox"/>	<input checked="" type="checkbox"/>	<input type="checkbox"/>	<input type="checkbox"/>	<input type="checkbox"/>





# Local Area

## Masts & Pylons

**HOWARDS**  
Estate Agents since 1926



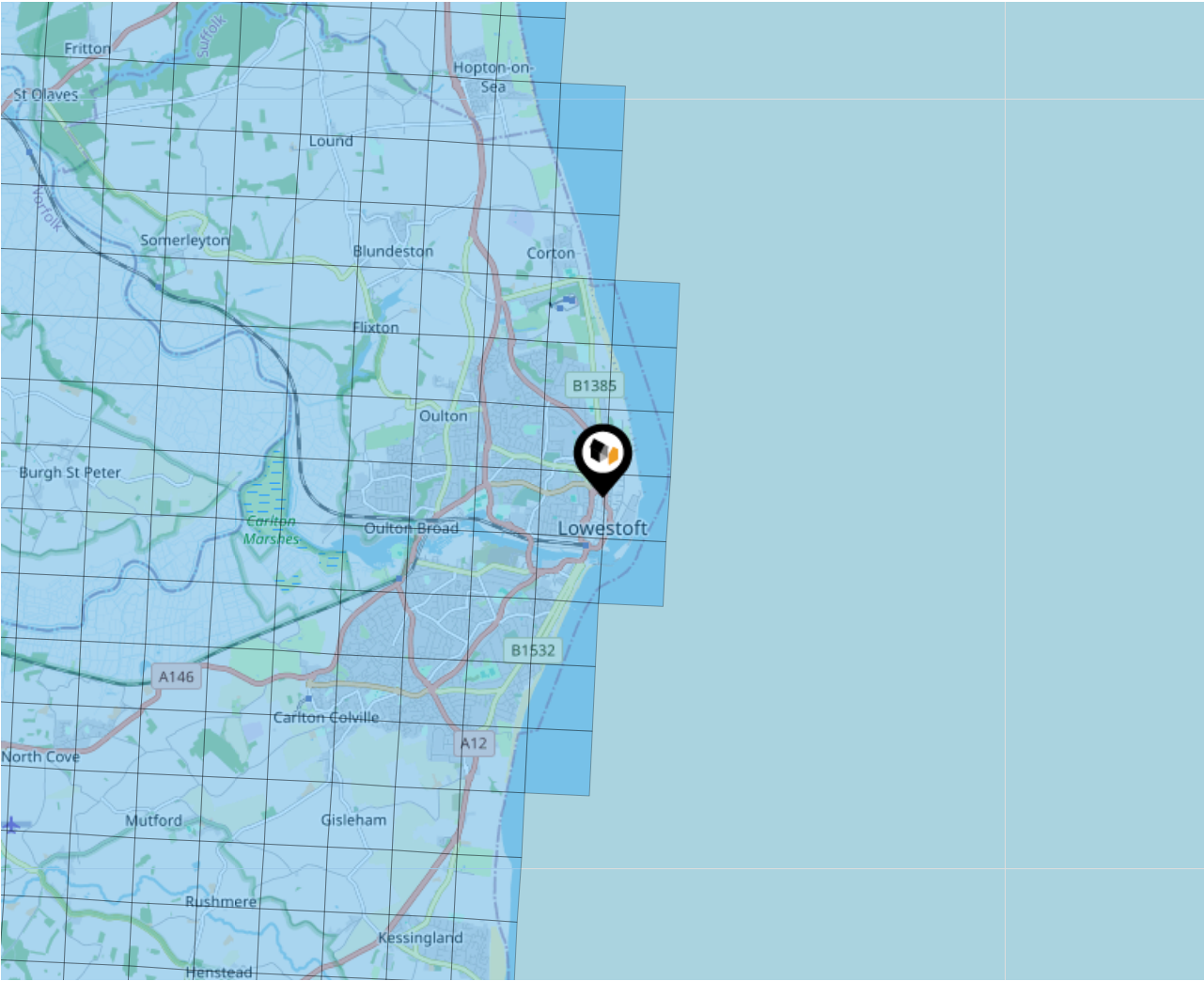
### Key:

-  Power Pylons
-  Communication Masts



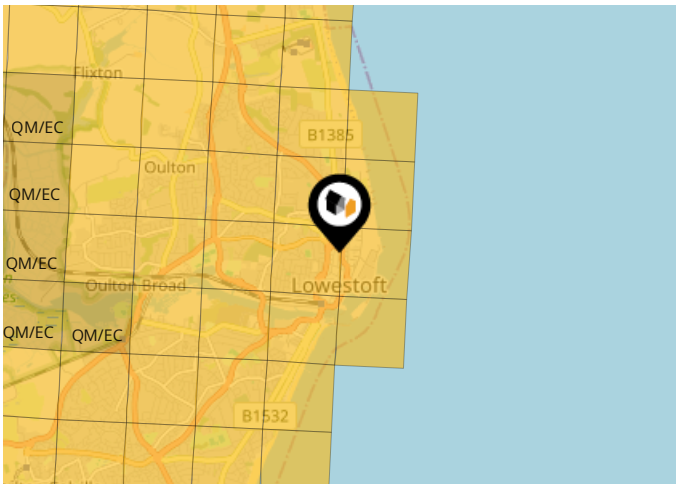
### What is Radon?

Radon is a natural radioactive gas, which enters buildings from the ground. Exposure to high concentrations increases the risk of lung cancer. The UK Health Security Agency (UKHSA) recommends that radon levels should be reduced in homes where the annual average is at or above 200 becquerels per cubic metre (200 Bq/m<sup>3</sup>).



## Ground Composition for this Address (Surrounding square kilometer zone around property)

<b>Carbon Content:</b>	NONE	<b>Soil Texture:</b>	SAND TO SANDY LOAM
<b>Parent Material Grain:</b>	ARENACEOUS - RUDACEOUS	<b>Soil Depth:</b>	DEEP
<b>Soil Group:</b>	LIGHT(SANDY) TO MEDIUM(SANDY)		

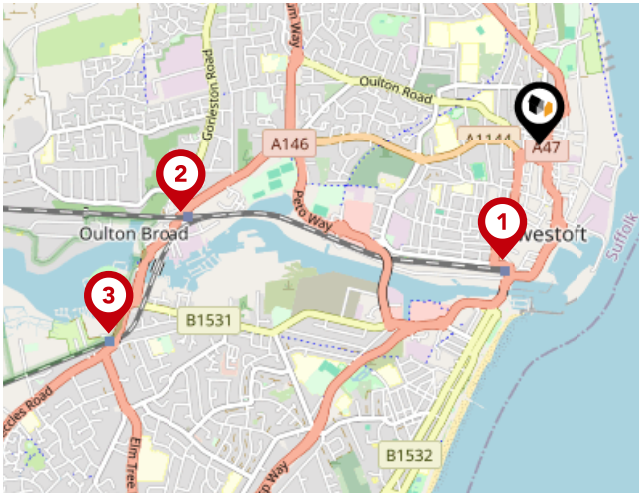


## Primary Classifications (Most Common Clay Types)

<b>C/M</b>	Claystone / Mudstone
<b>FPC,S</b>	Floodplain Clay, Sand / Gravel
<b>FC,S</b>	Fluvial Clays & Silts
<b>FC,S,G</b>	Fluvial Clays, Silts, Sands & Gravel
<b>PM/EC</b>	Prequaternary Marine / Estuarine Clay / Silt
<b>QM/EC</b>	Quaternary Marine / Estuarine Clay / Silt
<b>RC</b>	Residual Clay
<b>RC/LL</b>	Residual Clay & Loamy Loess
<b>RC,S</b>	River Clay & Silt
<b>RC,FS</b>	Riverine Clay & Floodplain Sands and Gravel
<b>RC,FL</b>	Riverine Clay & Fluvial Sands and Gravel
<b>TC</b>	Terrace Clay
<b>TC/LL</b>	Terrace Clay & Loamy Loess

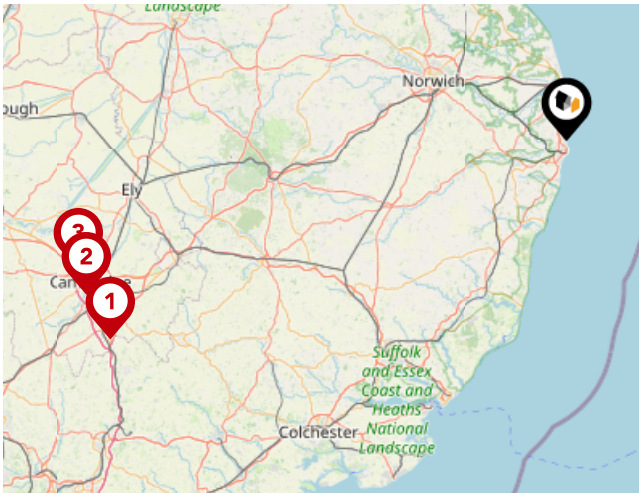
# Area

## Transport (National)



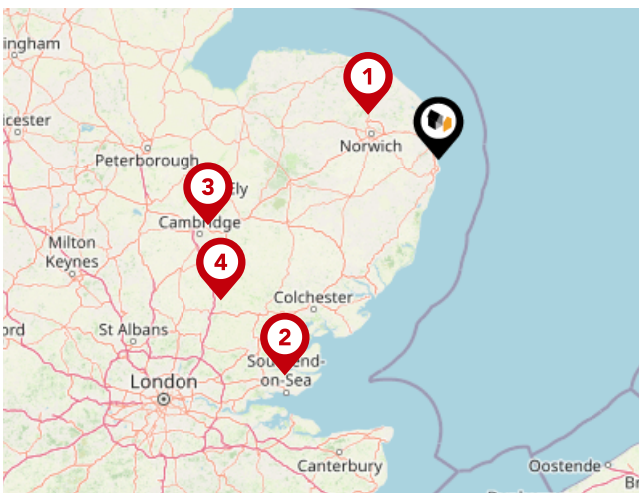
### National Rail Stations

Pin	Name	Distance
1	Entrance	0.54 miles
2	Entrance1	1.64 miles
3	Entrance1	2.12 miles



### Trunk Roads/Motorways

Pin	Name	Distance
1	M11 J9	72.37 miles
2	M11 J11	73.23 miles
3	M11 J13	73.22 miles

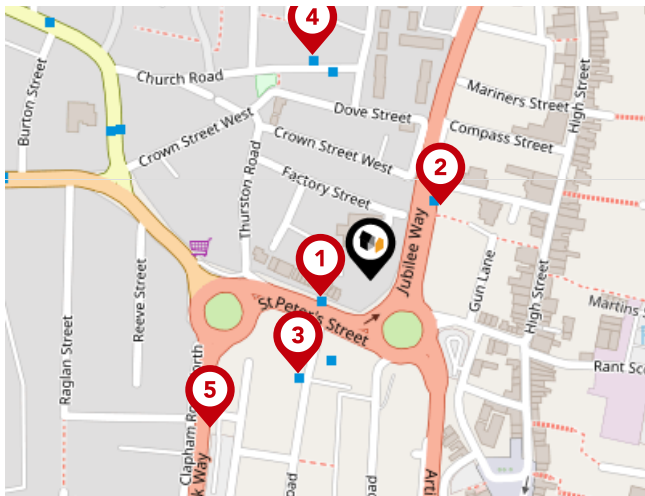


### Airports/Helipads

Pin	Name	Distance
1	Norwich International Airport	23.84 miles
2	Southend-on-Sea	77.38 miles
3	Cambridge	69.39 miles
4	Stansted Airport	75.38 miles

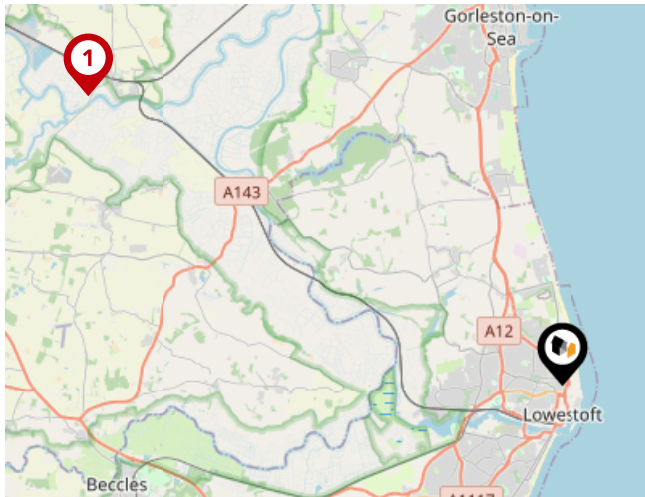
# Area

## Transport (Local)



### Bus Stops/Stations

Pin	Name	Distance
1	Elim Church	0.03 miles
2	Manor Court	0.06 miles
3	Runnymede Court	0.07 miles
4	Queen's Road	0.13 miles
5	Adrian Road	0.12 miles



### Ferry Terminals

Pin	Name	Distance
1	Reedham Ferry South	10.01 miles

# Howards

## Data Quality

We are committed to comprehensive property data being made available upfront to make the home buying and selling process quicker, easier and cheaper. This is why we have partnered with Sprift, the UK's leading supplier of property-specific data.



### Contains public sector information licensed under the Open Government License v3.0

The information contained within this report is for general information purposes only.

Sprift Technologies Ltd aggregate this data from a wide variety of sources and while we endeavour to keep the information up to date and correct, we make no representations or warranties of any kind, express or implied, about the completeness, accuracy, reliability, of the information or related graphics contained within this report for any purpose.

Any reliance you place on such information is therefore strictly at your own risk. In no event will we be liable for any loss or damage including without limitation, indirect or consequential loss or damage, or any loss or damage whatsoever arising from loss of data or profits arising out of, or in connection with, the use of this report.

# HOWARDS

Estate Agents since 1926

### Howards

164-166 London Road North, Lowestoft,  
Suffolk, NR32 1HB

01502 464412

[lowestoft.lettings@howards.co.uk](mailto:lowestoft.lettings@howards.co.uk)

[www.howards.co.uk](http://www.howards.co.uk)

