




See More Online

MIR: Material Info

The Material Information Affecting this Property

Monday 09th February 2026



MOSS DRIVE, HASLINGFIELD, CAMBRIDGE, CB23

Cooke Curtis & Co

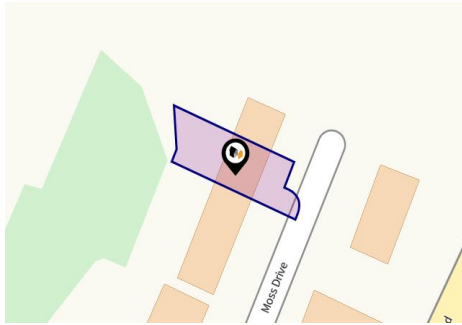
40 High Street Trumpington Cambridge CB2 9LS

01223 508 050

jessica@cookecurtis.co.uk

www.cookecurtis.co.uk






















Property

Type:	Semi-Detached	Tenure:	Freehold
Bedrooms:	4		
Floor Area:	1,539 ft ² / 143 m ²		
Plot Area:	0.1 acres		
Year Built :	1950-1966		
Council Tax :	Band F		
Annual Estimate:	£3,488		
Title Number:	CB308711		

Local Area

Local Authority:	Cambridgeshire	Estimated Broadband Speeds (Standard - Superfast - Ultrafast)		
Conservation Area:	No			
Flood Risk:				
• Rivers & Seas	Very low	7 mb/s	49 mb/s	1000 mb/s
• Surface Water	Very low			

Mobile Coverage: (based on calls indoors)	Satellite/Fibre TV Availability:					
						
						

Planning records for: **1 Moss Drive Haslingfield Cambridge Cambridgeshire CB23 1JB**

Reference - S/1336/14/DC
Decision: Decided
Date: 11th June 2014
Description: Discharge of Condition 4 (Landscaping) of Planning Permission Reference S/0548/14

Reference - 23/00618/HFUL
Decision: Decided
Date: 20th February 2023
Description: First floor side and rear extension.

Reference - 23/00616/HFUL
Decision: Decided
Date: 20th February 2023
Description: Erection of a single storey rear extension on existing footings.

Reference - S/0548/14/FL
Decision: Decided
Date: 05th March 2014
Description: Front side and rear single storey extensions and outbuilding (part built)

Planning records for: **1 Moss Drive Haslingfield Cambridgeshire CB23 1JB**

Reference - 23/03295/HFUL	
Decision:	Decided
Date:	28th August 2023
Description:	First floor side and rear extension.

Reference - 22/04896/HFUL	
Decision:	Decided
Date:	09th November 2022
Description:	First floor side and rear extension

Planning records for: **7 Moss Drive Haslingfield Cambridge Cambridgeshire CB23 1JB**

Reference - S/0921/11	
Decision:	Decided
Date:	04th May 2011
Description:	Extension (Application to Extend the Time Limit for Implementation)

Planning records for: **9 Moss Drive Haslingfield Cambridgeshire CB23 1JB**

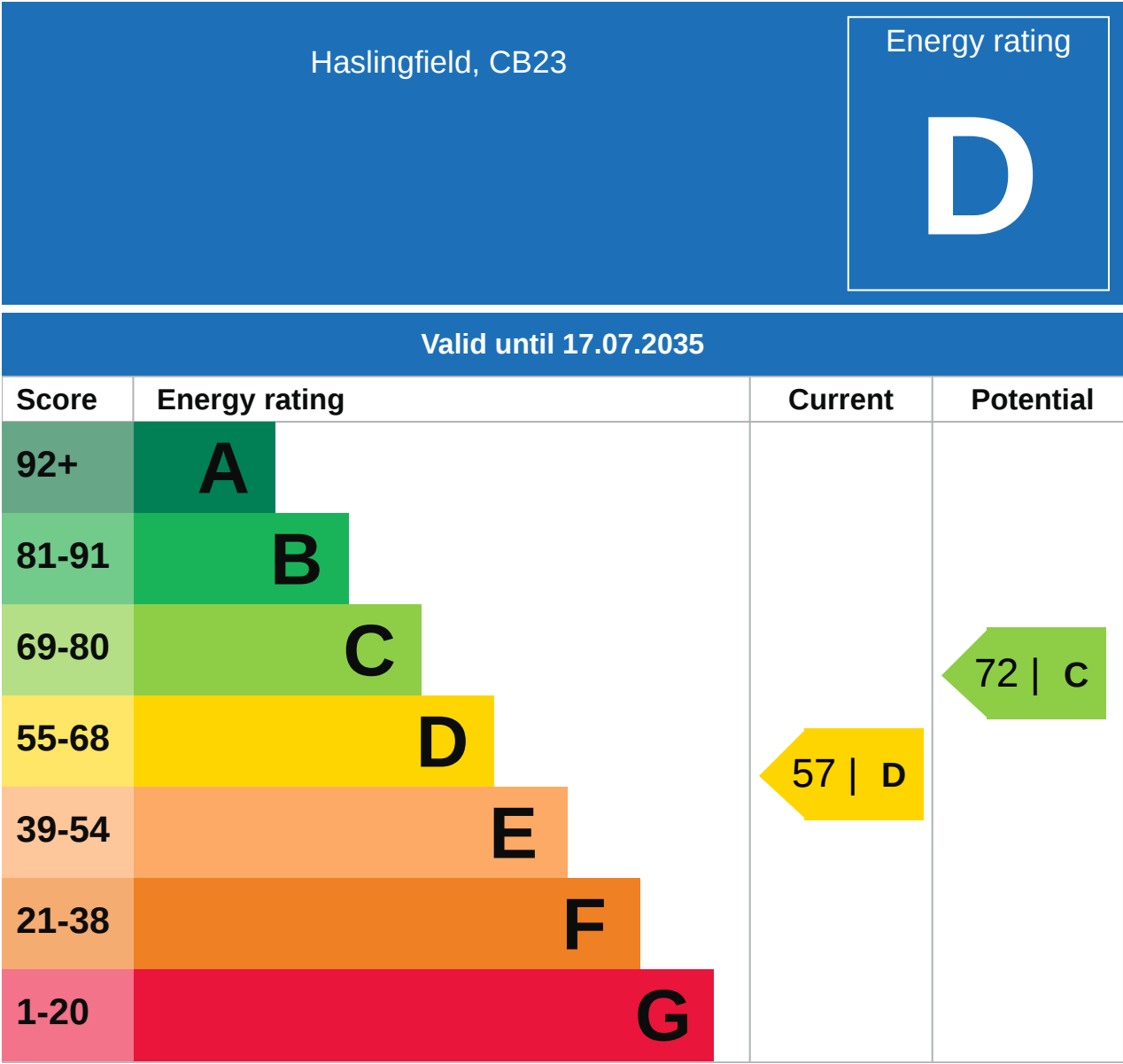
Reference - 24/00394/FUL	
Decision:	Decided
Date:	01st March 2024
Description:	Demolition of agricultural buildings and erection of 5 dwellings including 3 lifetime homes with associated access, parking and landscaping

Planning records for: **9 Moss Drive Haslingfield Cambridgeshire CB23 1JB**

Reference - 24/00781/HFUL	
Decision:	Decided
Date:	01st March 2024
Description:	Conversion of existing detached garage to form annex accommodation with single storey rear extension.

Reference - F/YR24/0275/F	
Decision:	Decided
Date:	01st March 2024
Description:	Change of use of existing dwelling to mixed use to include erection of a single-storey detached building for the use as a dog grooming business (Part retrospective)

Reference - 24/02078/HFUL	
Decision:	Decided
Date:	30th May 2024
Description:	Detached outbuilding/home gym to rear



Additional EPC Data

Property Type:	House
Build Form:	Detached
Transaction Type:	Rental
Energy Tariff:	Single
Main Fuel:	Mains gas (not community)
Main Gas:	Yes
Previous Extension:	1
Open Fireplace:	1
Walls:	Cavity wall, as built, no insulation (assumed)
Walls Energy:	Poor
Roof:	Pitched, 300 mm loft insulation
Roof Energy:	Very Good
Main Heating:	Boiler and radiators, mains gas
Main Heating Controls:	Programmer, room thermostat and TRVs
Hot Water System:	From main system
Hot Water Energy Efficiency:	Good
Lighting:	Below average lighting efficiency
Floors:	Solid, no insulation (assumed)
Total Floor Area:	143 m ²

Building Safety

Accessibility / Adaptations

Second garage converted to study

Restrictive Covenants

Rights of Way (Public & Private)

Construction Type

Standard Brick

Property Lease Information

Listed Building Information

Stamp Duty

Other

Other

Electricity Supply

Outfox Energy

Gas Supply

Central Heating

Gas

Water Supply

Cambridge Water

Drainage

Testimonial 1



Great service from Cooke Curtis & co. We used them for the sale of our home as they were the agents for a property we wanted to buy. They quickly valued, took photos and put it on the market with viewings soon after. Them handling both sides of the deal was a huge help with one complexity of the epic process of house purchasing removed. The agents were particularly calm, reasonable and responsive by email and telephone. Thanks you!

Testimonial 2



Since purchasing our house from Cooke Curtis and Co in 2017, we knew that if ever we were to sell, it would be with them. Of the various estate agents we asked to value the property, Cooke Curtis and Co were the *only* company that didn't need chasing and returned our calls promptly, and kept us up-to-date on progress of the sale. I have no hesitation in recommending Cooke Curtis and Co, as indeed I have done to friends thinking of selling in the area.

Testimonial 3



Being from Cambridge we have rented, bought and sold through many different estate agents over the years, and I can safely say that Cooke Curtis & Co have been by far the best we have come across. After failing to sell our house with another agent, we made the switch and didn't regret our decision. Cooke Curtis & Co clearly care about their reputation and make sure to look after their clients. We found the team to be trustworthy, professional and reliable.

Testimonial 4



We bought a property sold by Cooke Curtis and Co. They were helpful and responded swiftly to our enquiries. It seems buying a house always takes a long time but I got the impression the estate agents did all they could to speed things along. Very happy.



/cookecurtisco



/cookecurtisco

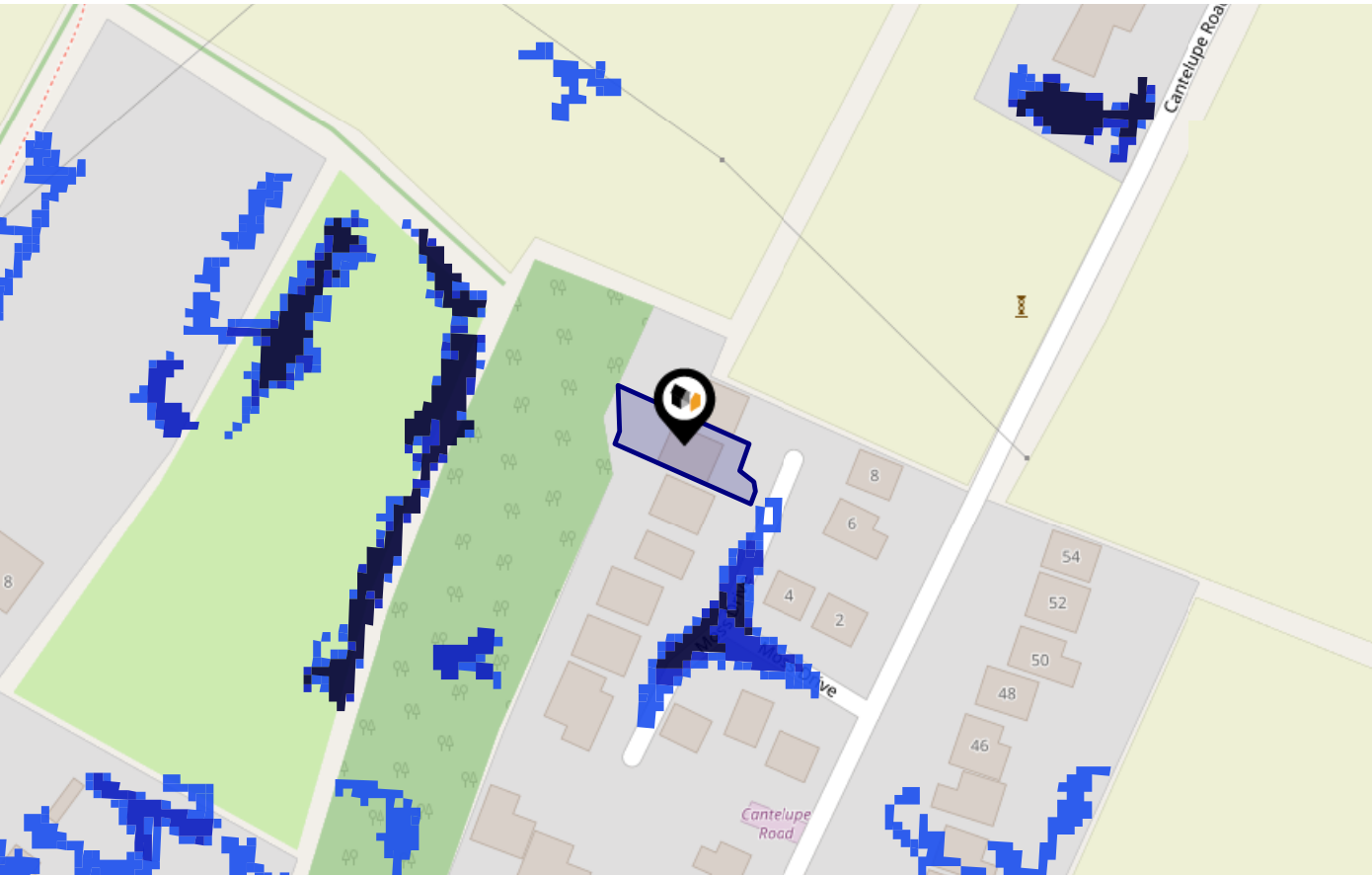
Important - Please read

Flood Risk

Surface Water - Flood Risk



This map shows the chance of flooding where rainwater has nowhere to drain. This kind of flooding can occur far from rivers or seas.




Risk Rating: Very low

The map does not contain sufficient information for it to be used to determine flood risk to individual properties, but it does give you an indication of whether your area may be affected by surface water flooding at this risk level.

- High Risk** - an area which has a chance of flooding of greater than 1 in 30 (3.3%) in any one year.
- Medium Risk** - an area which has a chance of flooding of greater than 1 in 100 (1.0%) in any one year.
- Low Risk** - an area which has a chance of flooding of greater than 1 in 1000 (0.1%) in any one year.
- Very Low Risk** - an area in which the risk is below 1 in 1000 (0.1%) in any one year.

Chance of flooding to the following depths at this property:

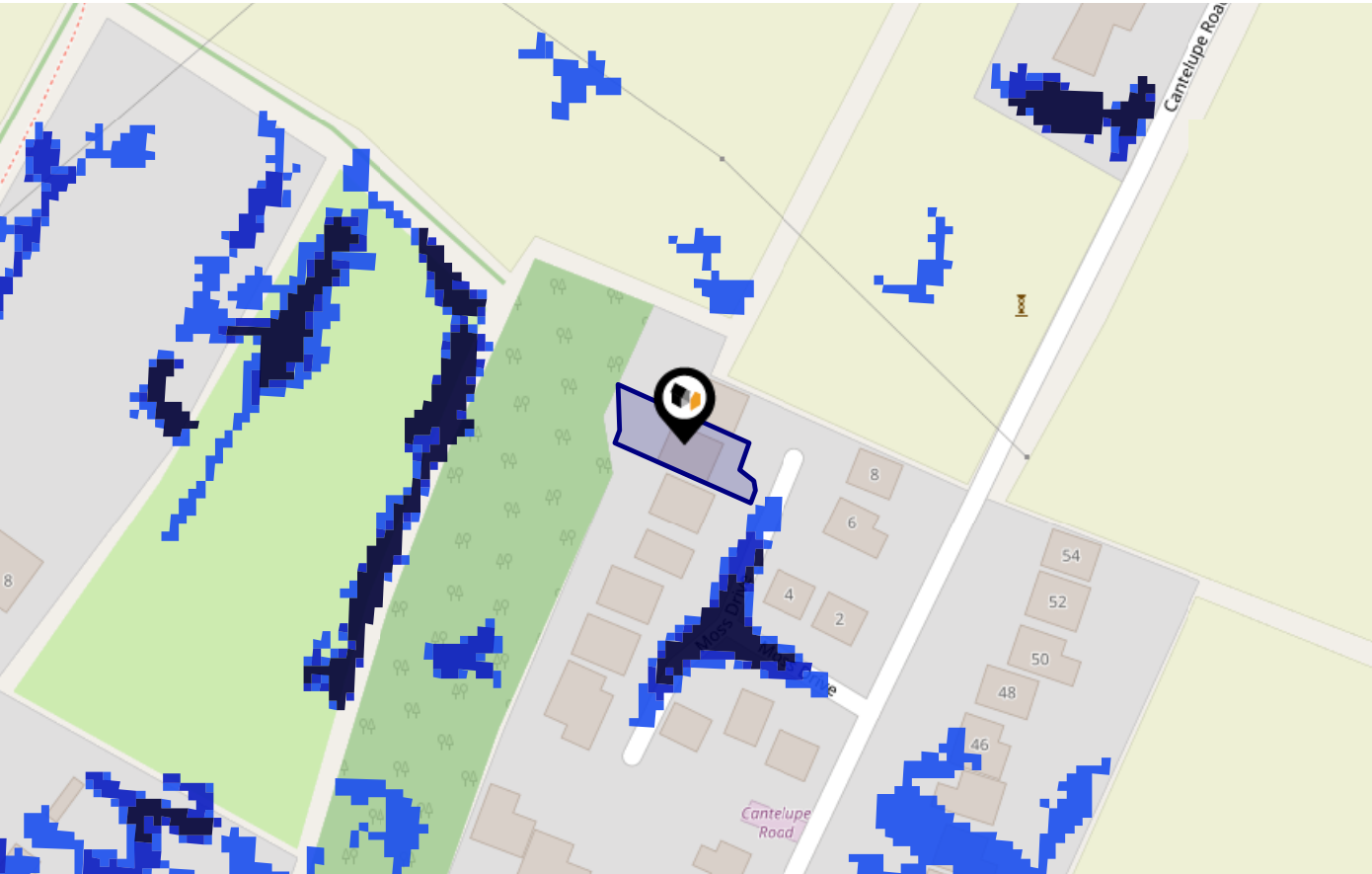


Flood Risk

Surface Water - Climate Change



This map shows the future chance of flooding **between 2040 and 2060** where rainwater has nowhere to drain. This kind of flooding can occur far from rivers or seas. The government climate change models cannot predict exactly when the chance of flooding will go up. It could happen at any time during the time period.




Risk Rating: Very low

The map does not contain sufficient information for it to be used to determine flood risk to individual properties, but it does give you an indication of whether your area may be affected by surface water flooding at this risk level.

- High Risk** - an area which has a chance of flooding of greater than 1 in 30 (3.3%) in any one year.
- Medium Risk** - an area which has a chance of flooding of greater than 1 in 100 (1.0%) in any one year.
- Low Risk** - an area which has a chance of flooding of greater than 1 in 1000 (0.1%) in any one year.
- Very Low Risk** - an area in which the risk is below 1 in 1000 (0.1%) in any one year.

Chance of flooding to the following depths at this property:

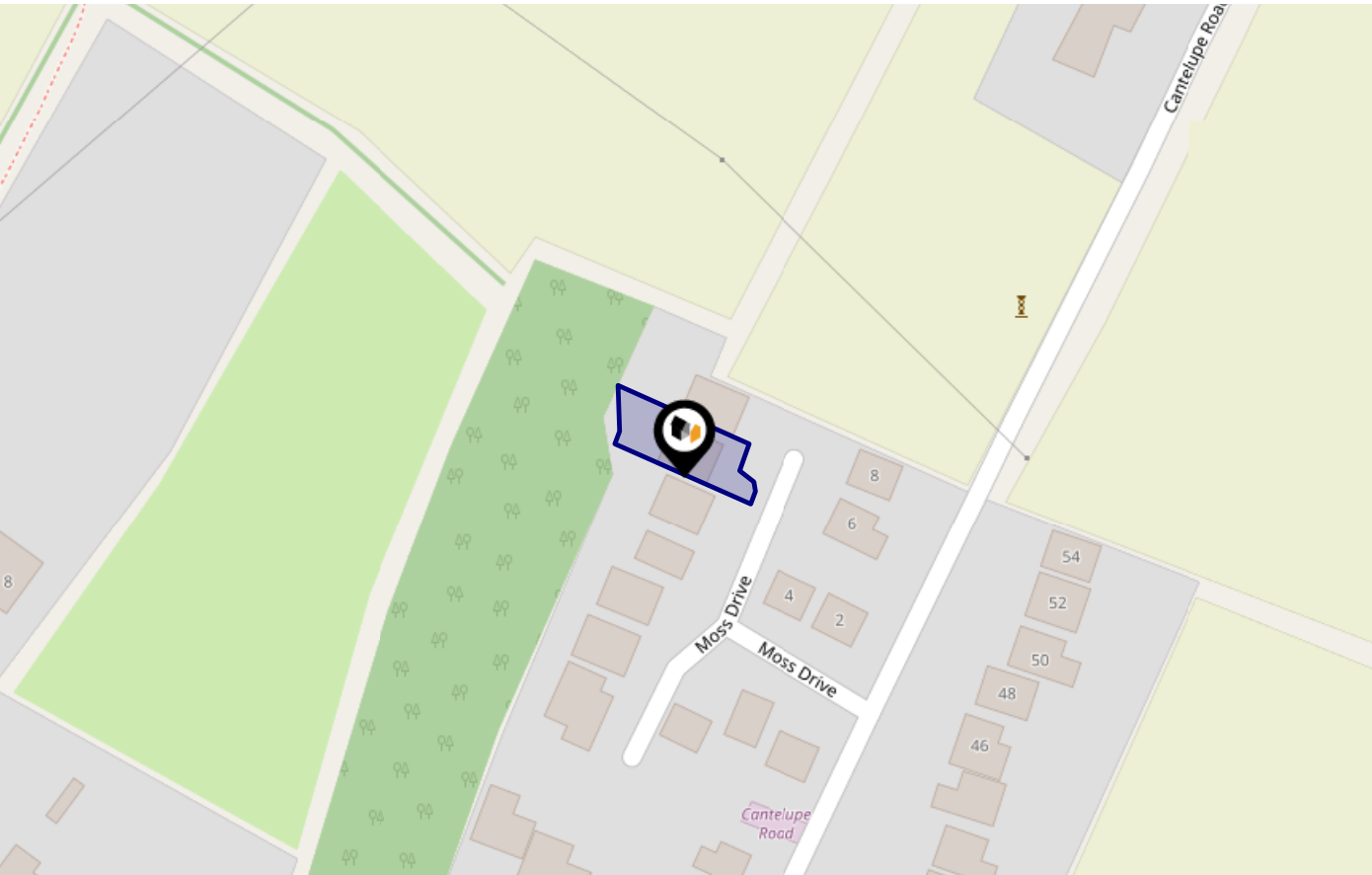


Flood Risk

Rivers & Seas - Flood Risk



This map shows the chance of flooding from rivers and / or the sea, taking into account flood defences and their condition.




Risk Rating: Very low

The map does not contain sufficient information for it to be used to determine flood risk to individual properties, but it does give you an indication of whether your area may be affected by surface water flooding at this risk level.

- High Risk** - an area which has a chance of flooding of greater than 1 in 30 (3.3%) in any one year.
- Medium Risk** - an area which has a chance of flooding of greater than 1 in 100 (1.0%) in any one year.
- Low Risk** - an area which has a chance of flooding of greater than 1 in 1000 (0.1%) in any one year.
- Very Low Risk** - an area in which the risk is below 1 in 1000 (0.1%) in any one year.

Chance of flooding to the following depths at this property:

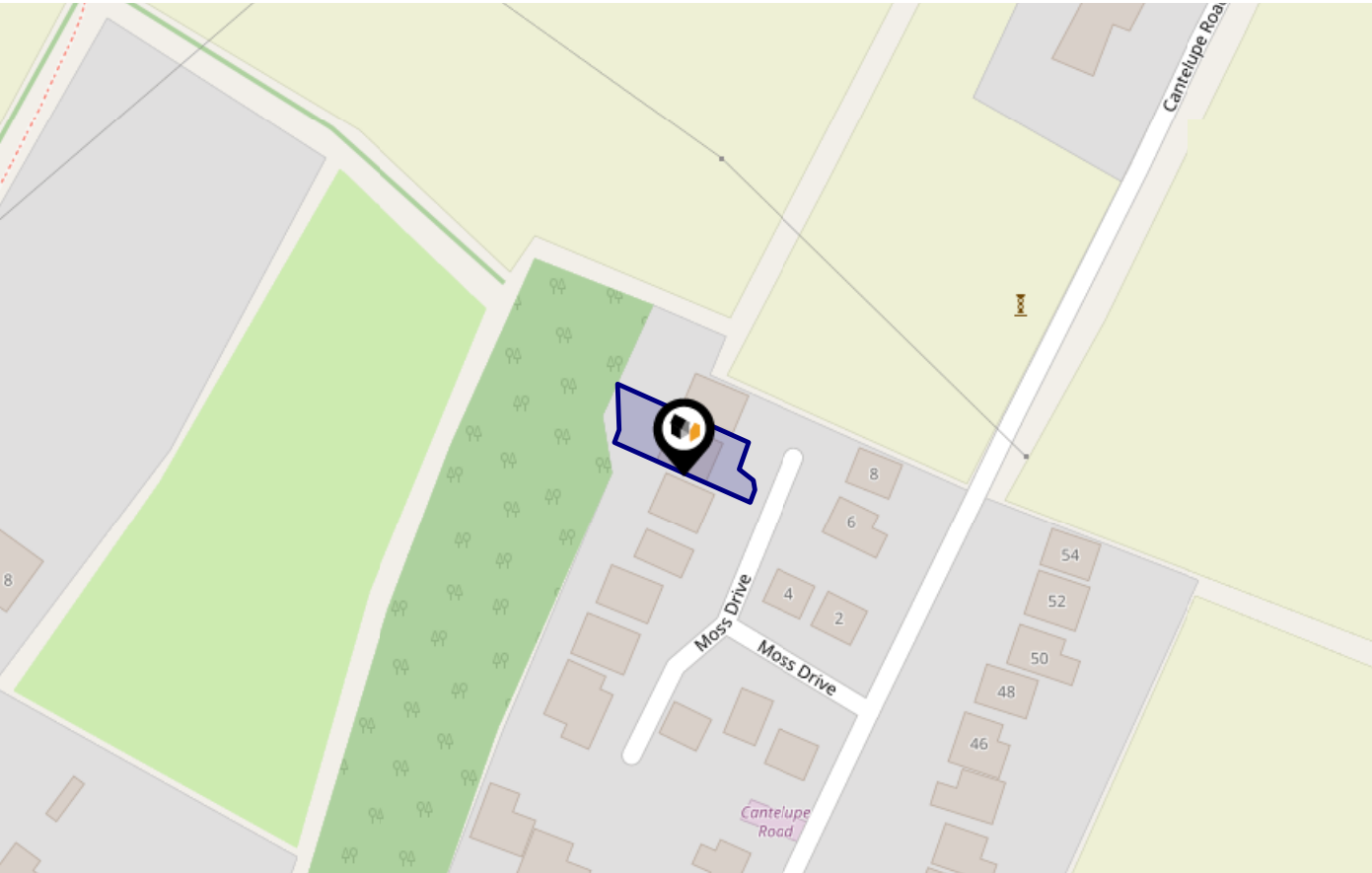


Flood Risk

Rivers & Seas - Climate Change



This map shows the future chance of flooding from rivers and / or the sea **between 2036 and 2069**, taking into account flood defences and their condition. The government climate change models cannot predict exactly when the chance of flooding will go up. It could happen at any time during the time period.




Risk Rating: Very low

The map does not contain sufficient information for it to be used to determine flood risk to individual properties, but it does give you an indication of whether your area may be affected by surface water flooding at this risk level.

- High Risk** - an area which has a chance of flooding of greater than 1 in 30 (3.3%) in any one year.
- Medium Risk** - an area which has a chance of flooding of greater than 1 in 100 (1.0%) in any one year.
- Low Risk** - an area which has a chance of flooding of greater than 1 in 1000 (0.1%) in any one year.
- Very Low Risk** - an area in which the risk is below 1 in 1000 (0.1%) in any one year.

Chance of flooding to the following depths at this property:

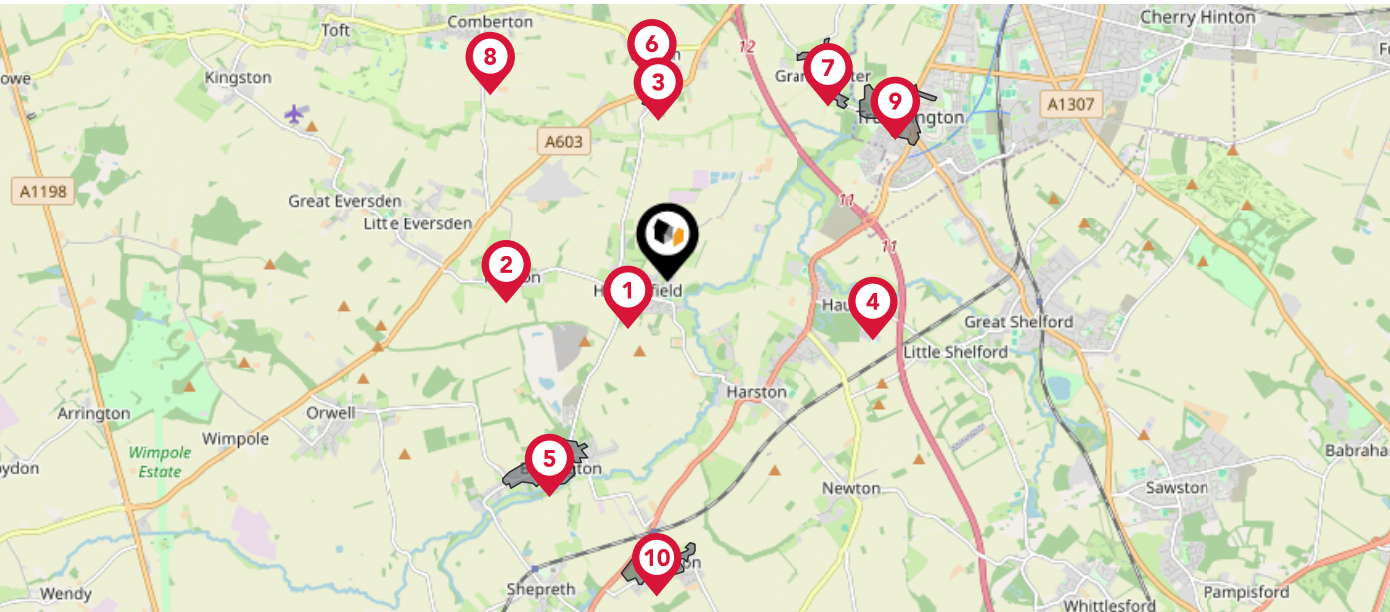


Maps

Conservation Areas



This map displays nearby official conservation areas. Every local authority in England has at least one conservation area. Most are designated by the Council as the local planning authority, though Historic England and the Secretary of State also have the power to create them.



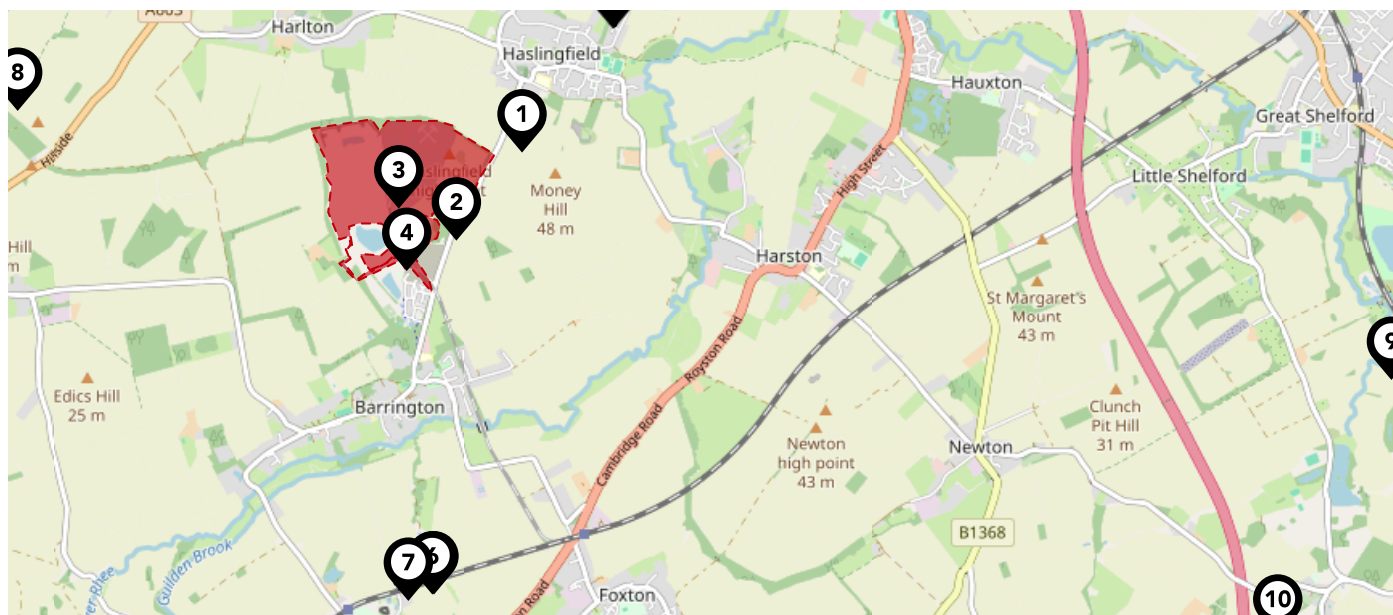
Nearby Conservation Areas	
1	Haslingfield
2	Harlton
3	Barton Wimpole Road
4	Hauxton
5	Barrington
6	Barton St Peter's
7	Grantchester
8	Comberton St Mary's
9	Trumpington
10	Foxton

Maps

Landfill Sites



This map displays the location of known landfill sites. Historic sites are where there is no environmental permit in force. Active sites are currently authorised by the Environment Agency under Environmental Permitting Regulations.



Nearby Landfill Sites

1	Haslingfield-Chapel Hill, Haslingfield	Historic Landfill	
2	Chapel Hill-Barrington	Historic Landfill	
3	No name provided by source	Active Landfill	
4	EA/EPR/FB3105UN/V002	Active Landfill	
5	Searro-Shepreth	Historic Landfill	
6	Seearo Construction Ltd - Barrington Park Farm-Foxton Road,Barrington,Cambridgeshire	Historic Landfill	
7	Angle Lane-Shepreth, Cambridgeshire	Historic Landfill	
8	Little Eversden Landfill-Orwell Hill, Little Eversden	Historic Landfill	
9	Shelford Tip-Shelford	Historic Landfill	
10	Newton Road-Whittlesford	Historic Landfill	

This map displays nearby coal mine entrances and their classifications.



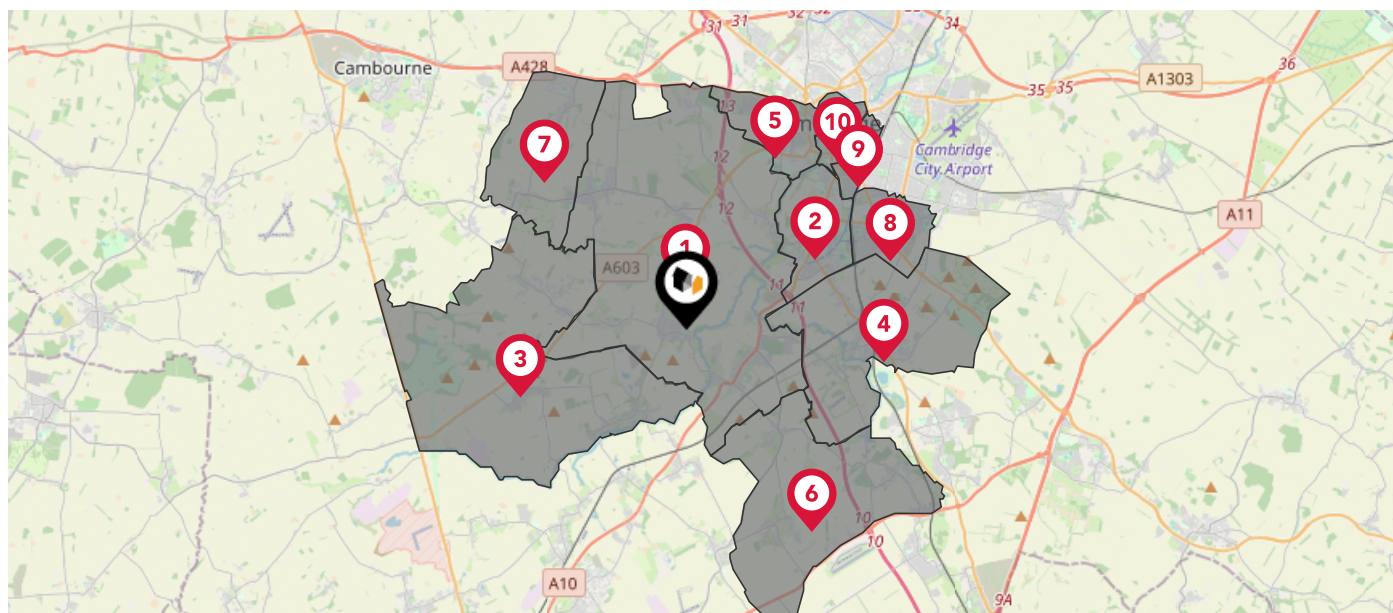
Mine Entry

- ✕ Adit
- ✕ Gutter Pit
- ✕ Shaft

The Coal Authority has records of over 175,000 mine entries within the UK captured in the National Coal Mining database, derived from sources including abandonment plans, geological and topographical plans.

Coal mining activity is recorded as far back as the 13th century, but prior to 1872 there was no requirement to deposit abandonment plans. It is therefore believed there may be many unrecorded mine entries of which the Authority has no information or knowledge. These entries do not, therefore, appear within the Authority's national dataset as shown on this map.

The UK is divided into wards that are used for local elections to elect local government councillors. Sometimes these are known as 'electoral divisions'. Population counts can vary substantially between wards, but the national average is about 5,500



Nearby Council Wards

1

Harston & Comberton Ward

2

Trumpington Ward

3

Barrington Ward

4

Shelford Ward

5

Newnham Ward

6

Whittlesford Ward

7

Hardwick Ward

8

Queen Edith's Ward

9

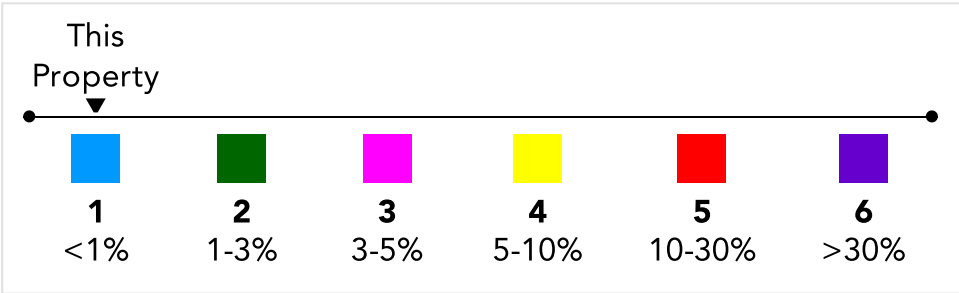
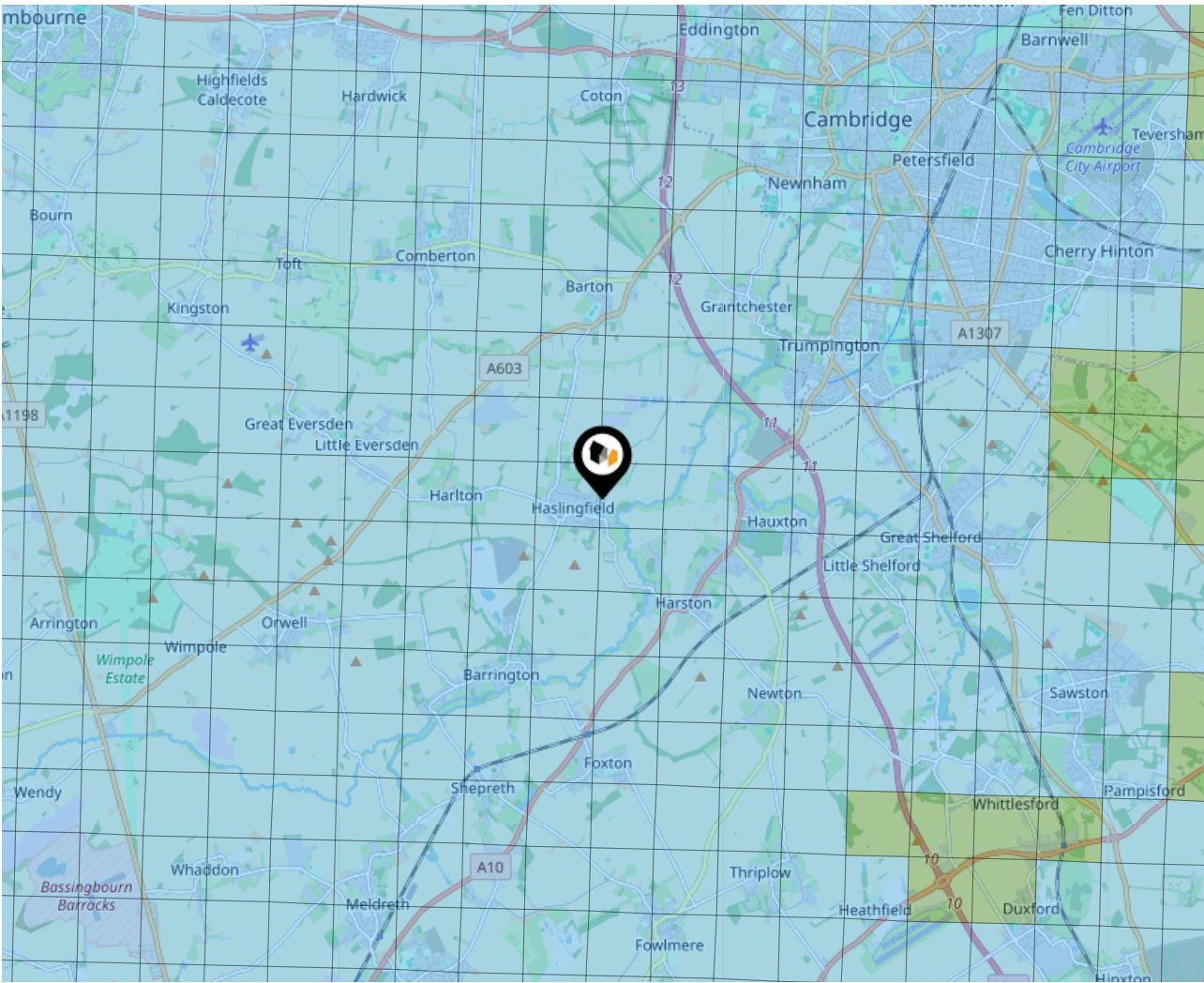
Petersfield Ward

10

Market Ward

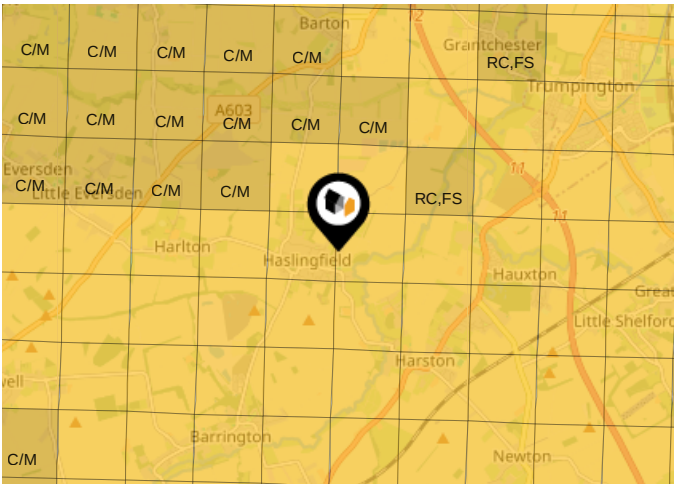
What is Radon?

Radon is a natural radioactive gas, which enters buildings from the ground. Exposure to high concentrations increases the risk of lung cancer. The UK Health Security Agency (UKHSA) recommends that radon levels should be reduced in homes where the annual average is at or above 200 becquerels per cubic metre (200 Bq/m³).



Ground Composition for this Address (Surrounding square kilometer zone around property)

Carbon Content:	NONE	Soil Texture:	CLAY TO SANDY LOAM
Parent Material Grain:	ARGILLIC - ARENACEOUS	Soil Depth:	DEEP
Soil Group:	ALL		

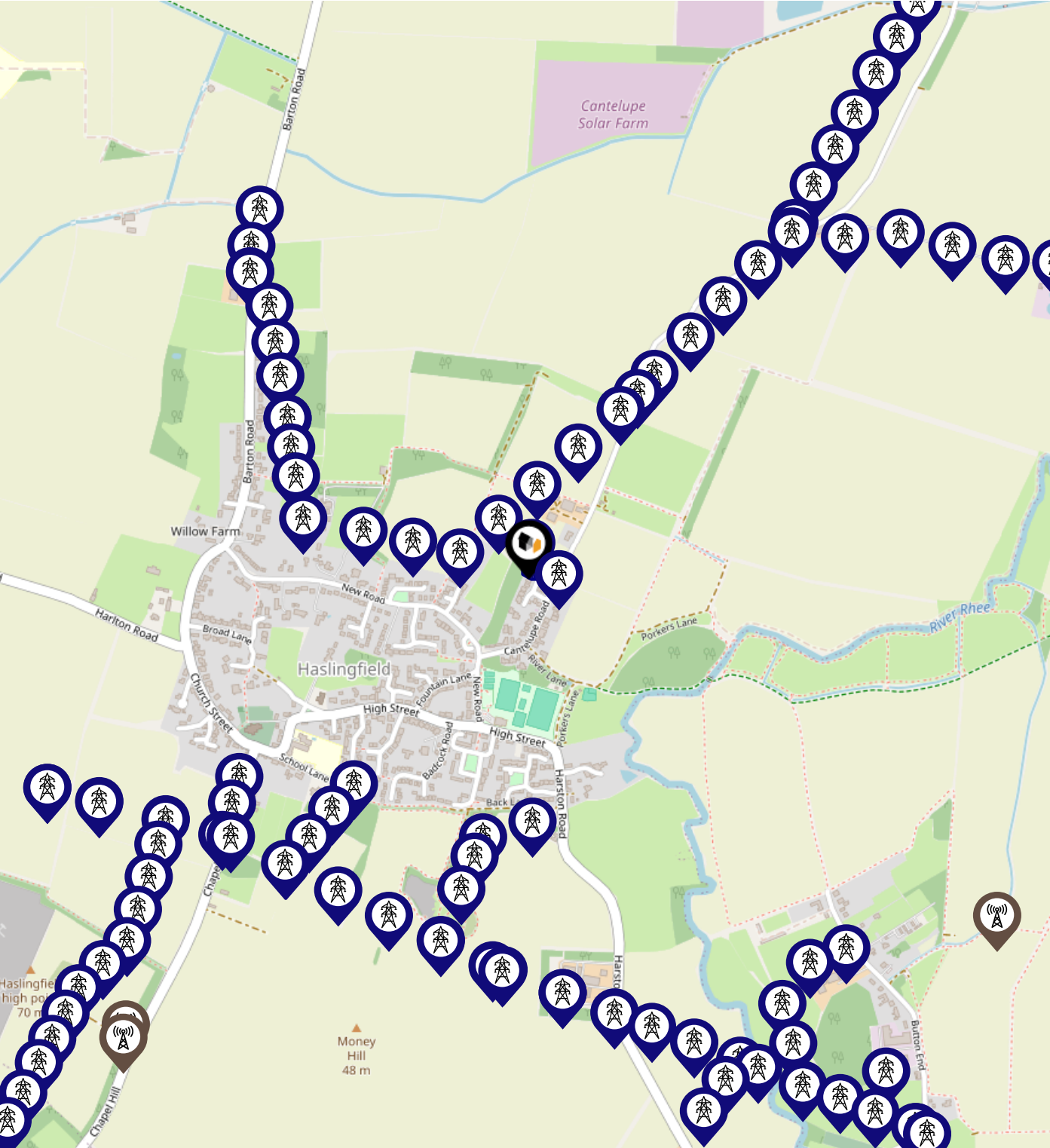


Primary Classifications (Most Common Clay Types)



C/M	Claystone / Mudstone
FPC,S	Floodplain Clay, Sand / Gravel
FC,S	Fluvial Clays & Silts
FC,S,G	Fluvial Clays, Silts, Sands & Gravel
PM/EC	Prequaternary Marine / Estuarine Clay / Silt
QM/EC	Quaternary Marine / Estuarine Clay / Silt
RC	Residual Clay
RC/LL	Residual Clay & Loamy Loess
RC,S	River Clay & Silt
RC,FS	Riverine Clay & Floodplain Sands and Gravel
RC,FL	Riverine Clay & Fluvial Sands and Gravel
TC	Terrace Clay
TC/LL	Terrace Clay & Loamy Loess

Local Area

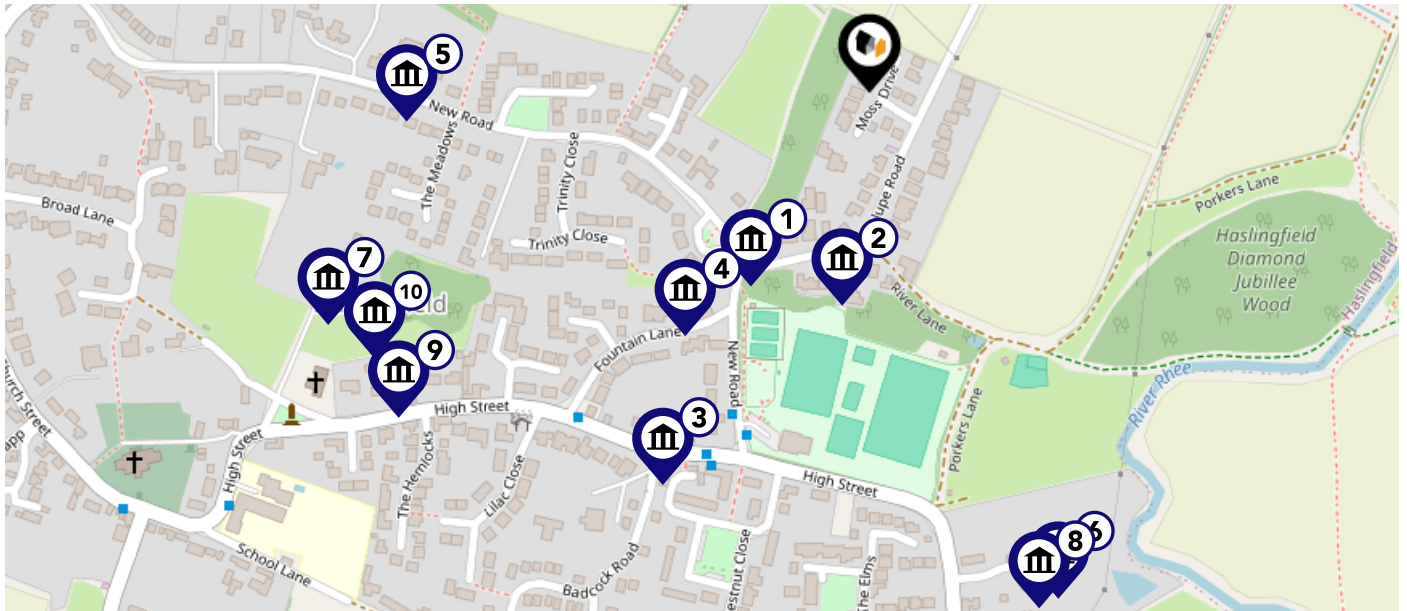
Masts & Pylons



Key:

-  Power Pylons
-  Communication Masts

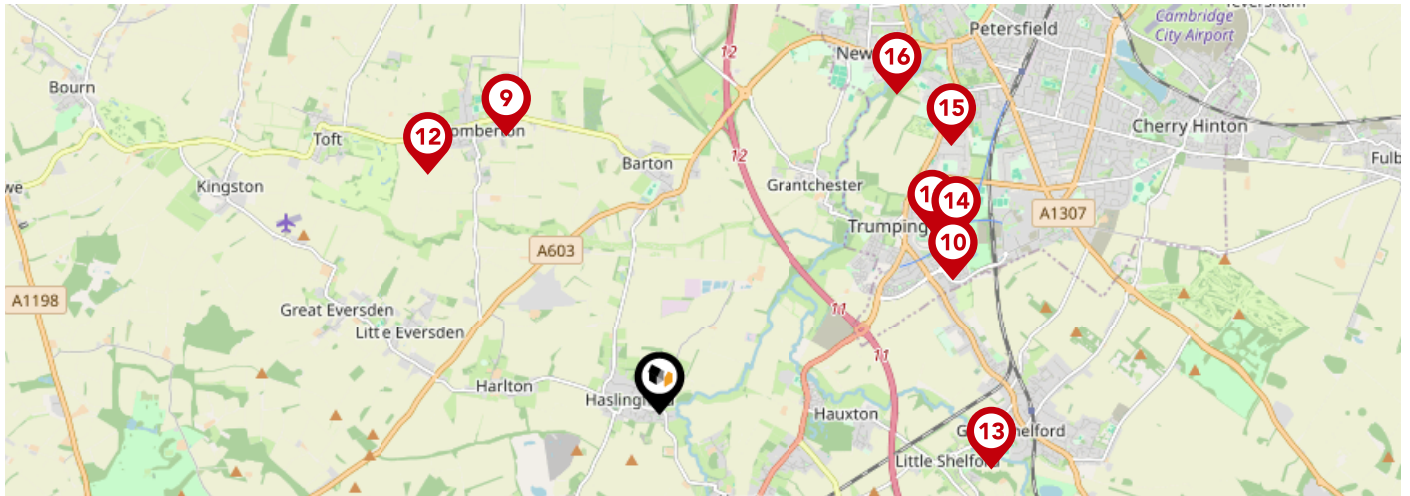
This map displays nearby listed buildings and protected structures, as well as their listed tier and distance from the target property...











Listed Buildings in the local district		Grade	Distance
	1163192 - Brook Bank	Grade II	0.1 miles
	1331123 - 24 And 26, Cantelupe Road	Grade II	0.1 miles
	1163367 - The White Cottage	Grade II	0.2 miles
	1163430 - Norbrook	Grade II	0.2 miles
	1331147 - The Orchards	Grade II	0.3 miles
	1127770 - Stables At River Farm	Grade II	0.3 miles
	1331121 - Haslingfield Manor	Grade II	0.3 miles
	1309218 - River Farmhouse	Grade II	0.3 miles
	1309227 - The Dovecote	Grade II	0.3 miles
	1127764 - Boundary Wall To Pleasure Garden, At Haslingfield Manor	Grade II	0.3 miles






		Nursery	Primary	Secondary	College	Private
1	Haslingfield Endowed Primary School Ofsted Rating: Good Pupils: 137 Distance:0.35	<input type="checkbox"/>	<input checked="" type="checkbox"/>	<input type="checkbox"/>	<input type="checkbox"/>	<input type="checkbox"/>
2	Harston and Newton Community Primary School Ofsted Rating: Good Pupils: 110 Distance:1.35	<input type="checkbox"/>	<input checked="" type="checkbox"/>	<input type="checkbox"/>	<input type="checkbox"/>	<input type="checkbox"/>
3	Barrington CofE VC Primary School Ofsted Rating: Good Pupils: 157 Distance:1.74	<input type="checkbox"/>	<input checked="" type="checkbox"/>	<input type="checkbox"/>	<input type="checkbox"/>	<input type="checkbox"/>
4	Hauxton Primary School Ofsted Rating: Good Pupils: 90 Distance:1.93	<input type="checkbox"/>	<input checked="" type="checkbox"/>	<input type="checkbox"/>	<input type="checkbox"/>	<input type="checkbox"/>
5	Barton CofE VA Primary School Ofsted Rating: Good Pupils: 112 Distance:2.02	<input type="checkbox"/>	<input checked="" type="checkbox"/>	<input type="checkbox"/>	<input type="checkbox"/>	<input type="checkbox"/>
6	Trumpington Meadows Primary School Ofsted Rating: Good Pupils: 260 Distance:2.21	<input type="checkbox"/>	<input checked="" type="checkbox"/>	<input type="checkbox"/>	<input type="checkbox"/>	<input type="checkbox"/>
7	Selwyn Hall School Ofsted Rating: Good Pupils: 10 Distance:2.36	<input type="checkbox"/>	<input type="checkbox"/>	<input checked="" type="checkbox"/>	<input type="checkbox"/>	<input type="checkbox"/>
8	Foxton Primary School Ofsted Rating: Good Pupils: 86 Distance:2.65	<input type="checkbox"/>	<input checked="" type="checkbox"/>	<input type="checkbox"/>	<input type="checkbox"/>	<input type="checkbox"/>

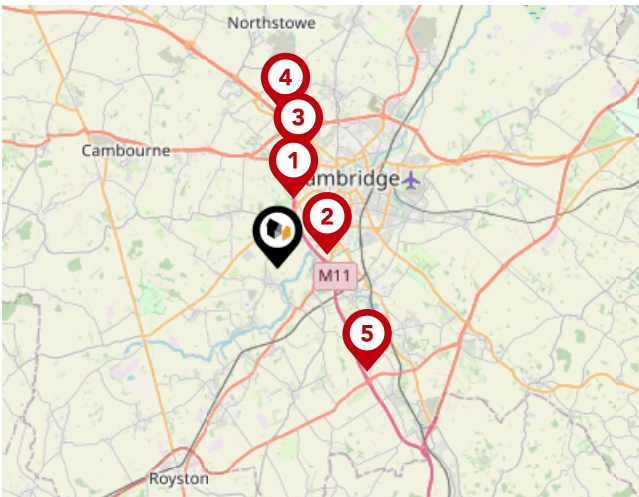


		Nursery	Primary	Secondary	College	Private
	Meridian Primary School Ofsted Rating: Good Pupils: 200 Distance:2.9	<input type="checkbox"/>	<input checked="" type="checkbox"/>	<input type="checkbox"/>	<input type="checkbox"/>	<input type="checkbox"/>
	Trumpington Park Primary School Ofsted Rating: Good Pupils: 403 Distance:2.94	<input type="checkbox"/>	<input checked="" type="checkbox"/>	<input type="checkbox"/>	<input type="checkbox"/>	<input type="checkbox"/>
	Fawcett Primary School Ofsted Rating: Good Pupils: 423 Distance:2.98	<input type="checkbox"/>	<input checked="" type="checkbox"/>	<input type="checkbox"/>	<input type="checkbox"/>	<input type="checkbox"/>
	Comberton Village College Ofsted Rating: Outstanding Pupils: 1930 Distance:3.04	<input type="checkbox"/>	<input type="checkbox"/>	<input checked="" type="checkbox"/>	<input type="checkbox"/>	<input type="checkbox"/>
	Great and Little Shelford CofE (Aided) Primary School Ofsted Rating: Good Pupils: 208 Distance:3.05	<input type="checkbox"/>	<input checked="" type="checkbox"/>	<input type="checkbox"/>	<input type="checkbox"/>	<input type="checkbox"/>
	Trumpington Community College Ofsted Rating: Good Pupils: 491 Distance:3.13	<input type="checkbox"/>	<input type="checkbox"/>	<input checked="" type="checkbox"/>	<input type="checkbox"/>	<input type="checkbox"/>
	St Faith's School Ofsted Rating: Not Rated Pupils: 577 Distance:3.61	<input type="checkbox"/>	<input type="checkbox"/>	<input checked="" type="checkbox"/>	<input type="checkbox"/>	<input type="checkbox"/>
	Newnham Croft Primary School Ofsted Rating: Good Pupils: 229 Distance:3.63	<input type="checkbox"/>	<input checked="" type="checkbox"/>	<input type="checkbox"/>	<input type="checkbox"/>	<input type="checkbox"/>








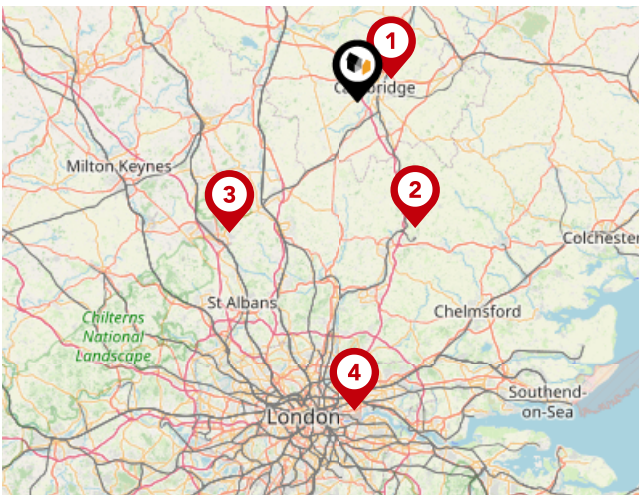
National Rail Stations

Pin	Name	Distance
	Foxton Rail Station	2.35 miles
	Shepreth Rail Station	2.96 miles
	Shelford (Cambs) Rail Station	3.41 miles







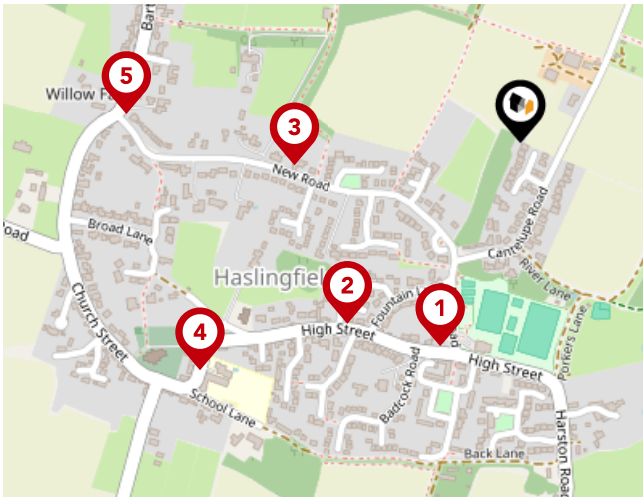
Trunk Roads/Motorways

Pin	Name	Distance
	M11 J12	2.61 miles
	M11 J11	1.9 miles
	M11 J13	4.16 miles
	M11 J14	5.58 miles
	M11 J10	5.01 miles



Airports/Helipads

Pin	Name	Distance
	Cambridge	6.09 miles
	Stansted Airport	20.06 miles
	Luton Airport	26.54 miles
	Silvertown	44.94 miles



Bus Stops/Stations

Pin	Name	Distance
1	Badcock Road	0.25 miles
2	Fountain Lane	0.28 miles
3	The Meadows	0.26 miles
4	School	0.45 miles
5	Barton Road	0.45 miles

Cooke Curtis & Co

Data Quality

We are committed to comprehensive property data being made available upfront to make the home buying and selling process quicker, easier and cheaper. This is why we have partnered with Sprift, the UK's leading supplier of property-specific data.



Contains public sector information licensed under the Open Government License v3.0

The information contained within this report is for general information purposes only.

Sprift Technologies Ltd aggregate this data from a wide variety of sources and while we endeavour to keep the information up to date and correct, we make no representations or warranties of any kind, express or implied, about the completeness, accuracy, reliability, of the information or related graphics contained within this report for any purpose.

Any reliance you place on such information is therefore strictly at your own risk. In no event will we be liable for any loss or damage including without limitation, indirect or consequential loss or damage, or any loss or damage whatsoever arising from loss of data or profits arising out of, or in connection with, the use of this report.



Cooke Curtis & Co

40 High Street Trumpington Cambridge

CB2 9LS

01223 508 050

jessica@cookecurtis.co.uk

www.cookecurtis.co.uk

