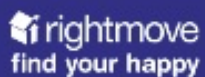




Everything you need to know about:

Tritton Fields,
Kennington,
Ashford, TN24 9HG





Introduction



The Property



Property Prices



Local Authority



Transport Links

Education



Health



Local Amenities



Local Policing



Census





An invaluable insight into **your new home**

This Location Information brochure offers an informed overview of **Tritton Fields** as a potential new home, along with essential material about its surrounding area and its local community. It provides a valuable insight for any prospective owner or tenant.

We wanted to provide you with information that you can absorb quickly, so we have presented it as visually as possible, making use of maps, icons, tables, graphs and charts. Overall, the brochure contains information about:

- **The Property** - including property details, floor plans, room details, photographs and Energy Performance Certificate.
- **Transport** - including locations of bus and coach stops, railway stations and ferry ports.
- **Health** - including locations, contact details and organisational information on the nearest GPs, pharmacies, hospitals and dentists.
- **Local Policing** - including locations, contact details and information about local community policing and the nearest police station, as well as police officers assigned to the area.
- **Education** - including locations of infant, primary and secondary schools and Key Performance Indicators (KPIs) for each key stage.
- **Local Amenities** - including locations of local services and facilities - everything from convenience stores to leisure centres, golf courses, theatres and DIY centres.
- **Census** - We have given a breakdown of the local community's age, employment and educational statistics.





TRITTON FIELDS, KENNINGTON £268,500



x2
Bedrooms



x1
Living Rooms



x1
Bathrooms

Where you are





**GOULD
HARRISON**



Well positioned detached bungalow in sought after road.

New UPVC double glazing and newly installed gas central heating with radiators.

Some redecoration is required.

Ashford town centre and International station is just under two miles away.

- **Double glazed Front Door:** -
- **Entrance Lobby** -
- **Entrance Hall** - Cupboard housing new Worcester gas combination boiler for central heating and domestic hot water.
- **Sitting Room** - Double aspect, double radiator, open recess for gas/electric fire.
5.18m x 3.96m max (17'0 x 13'0 max)
- **Kitchen** - Stainless steel double drainer sink unit with lever mixer tap, range of original units with base units, formica working surface, eye level wall cupboards, double glazed door to garden, shelved larder cupboard, access to loft space.
3.35m x 2.13m (11'0 x 7'0)
- **Bedroom One** - Radiator.
4.34m x 2.74m plus recess (14'3 x 9'0 plus recess)
- **Bedroom Two** - Radiator, recessed double wardrobe cupboard with shelf and hanging rail.
3.35m x 2.84m (11'0 x 9'4)
- **Bathroom** - Twin grip panelled bath with shower, wash basin, low level WC suite, wall tiles, double radiator.
- **Outside** - Corner plot, bounded at the front with close boarded fencing, parking space for several cars, range of flowers and shrubs.
- **Council Tax** - Ashford Borough Council Band: C.
- **Services** - All main services are connected.
- - You may download, store and use the material for your own personal use and research. You may not republish, retransmit, redistribute or otherwise make the material available to any party or make the same available on any website, online service or bulletin board of your own or of any other party or make the same available in hard copy or in any other media without the website owner's express prior written consent. The website owner's copyright must remain on all reproductions of material taken from this website.





**GOULD
HARRISON**

Everything you want
to know about
local property prices



How does **Tritton Fields** compare to the **county** and **national average**?

Whether you are selling, buying, letting or renting it is always useful to know the prices that local properties have recently sold for. The table below contains local, average and national sold prices for the period 1/7/2016 to 31/1/2017 for all types of property allowing you to get a sense of the current market conditions.

Post code / National	Detached	Semi-detached	Terraced	Flats/Maisonettes
TN24	£378474	£268736	£208720	£120597
National	£388720	£242324	£232459	£275086

Data produced by Land Registry © Crown copyright 2014.

This data covers the transactions received at Land Registry in the period 1/1/2010 to 31/1/2017. © Crown copyright 2014.



Gould Harrison 1 Middle Row, High Street, Ashford, TN24 8SQ **01233 646411**



**GOULD
HARRISON**

Everything you want
to know about
local authorities



Get to know your local authorities

Local government directly affects quality of life, particularly when it comes to council tax, planning, waste disposal and the impact of local policies. You may want to investigate how this is likely to affect you if you decide to move.

There are nearly 400 local authorities in England, with five different types of local government structure. These can be broadly divided into **single-tier** and **two-tier authorities**.

Single-tier authorities are **Metropolitan Authorities**, **London Boroughs** and **Unitary** or **Shire Authorities**.


Two-tier authorities have both a **County Council**, and a **District Council** or **City Council**.

There are also around 10,000 parish and town councils, effectively creating an additional tier in some areas - mostly, but not exclusively, in rural areas. The National Association of Local Councils (NALC) represents and works on behalf of these community councils and is a useful contact point.

The local authority locations and contact details for **Tritton Fields** are:

Shire / County / District	Website	Address	Contact details
Ashford Borough Council (Shire District)	http://www.ashford.gov.uk	Tannery Lane, Ashford, Kent, TN23 1PL	t: 01233 637311 f: 01233 645654 e: enquiries@ashford.gov.uk
Kent County Council (Shire County)	http://www.kent.gov.uk	Maidstone, Kent, ME14 1XQ	t: 0845 8247247 f: 01622 759905 e: county.hall@kent.gov.uk

Disclaimer: The information displayed above has been obtained using the property's postcode in proximity to its local authority. It is recommended that this information is independently verified.



Everything you want
to know about
transport links

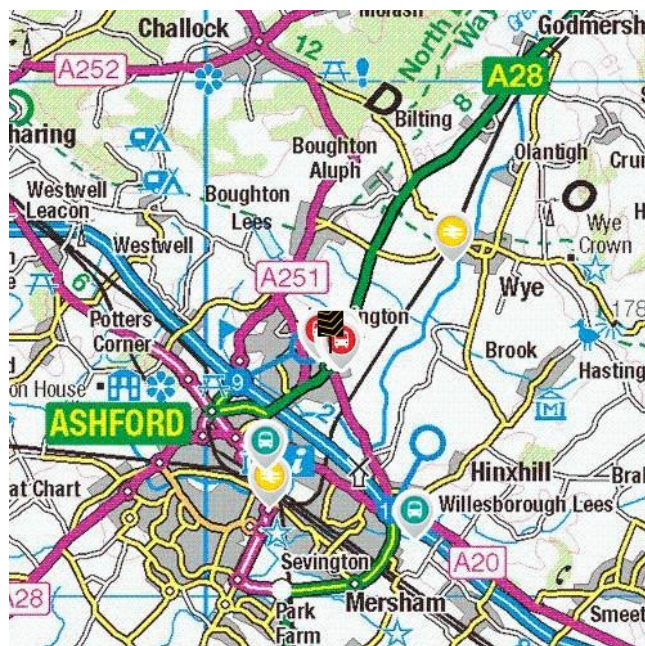
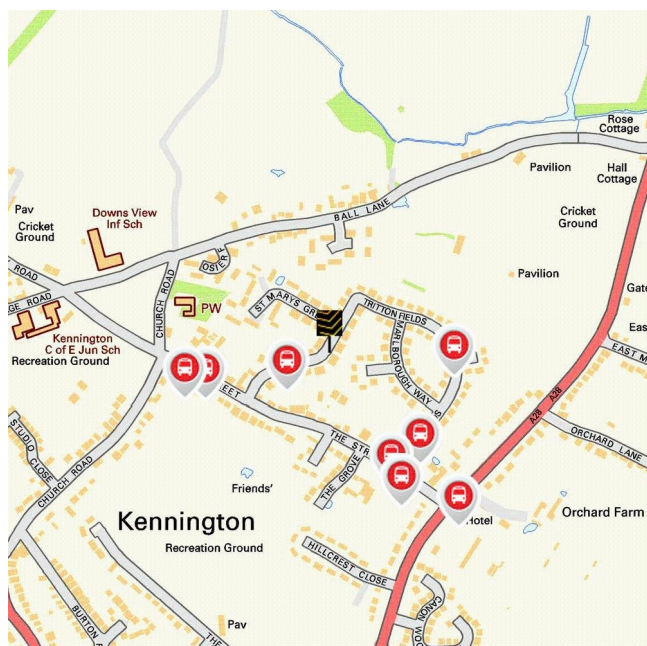




Become familiar with **public transport links**

Being able to choose to travel by public transport is important for many reasons. It helps to reduce congestion, provides access to work and education, and facilitates use of health and leisure facilities. If you or your family members travel abroad, access to the nearest ferry terminals is also likely to be a significant factor in choosing a new property. Using the maps below, you can pinpoint the precise locations of transport links for **Tritton Fields**. Tables for each type of transport indicate the property's distance from the nearest bus stops, railway stations, coach stops and ferry terminals (providing that these facilities are within the scale proximity of the maps.)

Transport Links



	Airports	Approx Distance
	Lydd London Ashford Airport	14.94 miles
	London Southend Airport	28.75 miles
	Biggin Hill Airport	38.89 miles
	London City Airport	43.16 miles
	London Gatwick Airport	45.8 miles
	Ferry ports	Approx Distance
	Folkestone Eurotunnel Terminal	10.92 miles
	Dover Western Docks Ferry Terminal	18.57 miles
	Dover Eastern Docks Ferry Terminal	18.97 miles
	Ramsgate Ferry Terminal	24.95 miles
	Gravesend Pier	29.67 miles
	Tilbury Ferry Terminal	29.96 miles
	Burnham on Crouch Ferry Landing	31.58 miles
	Wallasea Island Ferry Landing	31.61 miles

Disclaimer: The information represented in this section has been sourced from the Department of Transport's Open Data and is based on the property's postcode. It is recommended that this information is independently verified.



Gould Harrison 1 Middle Row, High Street, Ashford, TN24 8SQ **01233 646411**

	Train Stations	Approx Distance
	Wye Rail Station	1.84 miles
	Ashford International Rail Station	1.95 miles
	Charing (Kent) Rail Station	5.25 miles
	Chilham Rail Station	6.27 miles
	Pluckley Rail Station	6.44 miles
	Ham Street Rail Station	7.19 miles
	Selling Rail Station	7.71 miles
	Westenhanger Rail Station	8.06 miles
	Bus Stops	Approx Distance
	Tritton Fields Green	0.05 miles
	Tritton Close	0.12 miles
	The Street	0.13 miles
	Tritton Fields	0.14 miles
	Tritton Fields	0.14 miles
	The Street	0.14 miles
	Tritton Fields	0.16 miles
	Croft Hotel	0.21 miles
	Coach Stops	Approx Distance
	Ashford (Kent): Town Centre Coach Stops	1.6 miles
	Willesborough (Ashford Kt): Hythe Rd. Coach Stop	2.45 miles
	Sellindge (Kent): Ashford Rd Coach Stop	6.75 miles
	Newingreen (Kent): Ashford Rd Coach Stop	8.4 miles
	Hythe (Kent) Coach Stop	10.51 miles
	Canterbury Bus Station	10.95 miles
	Canterbury: Park & Ride New Dover Rd Coach Stop	11.0 miles
	Canterbury: Kent Uni. Keynes Coll. Coach Stop	11.47 miles

Disclaimer: The information represented in this section has been sourced from the Department of Transport's Open Data and is based on the property's postcode. It is recommended that this information is independently verified.



Gould Harrison 1 Middle Row, High Street, Ashford, TN24 8SQ **01233 646411**



GOULD
HARRISON

Everything you want
to know about
local schools

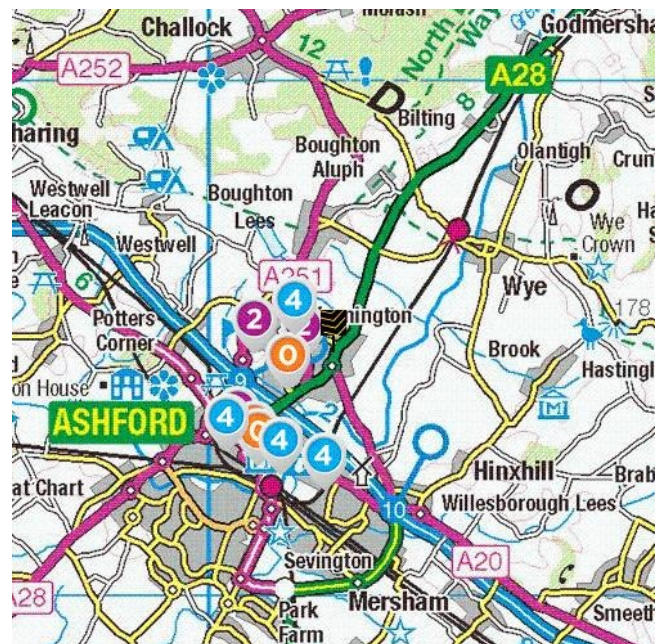
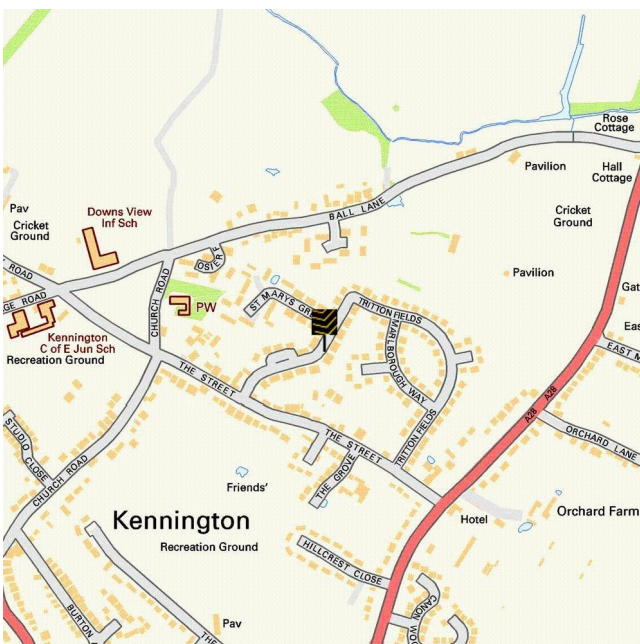


How are local schools performing?

If schools are important to you, then this section sets out the published Key Performance Indicators for schools near to your prospective new home. Key Performance Indicators look primarily at how well pupils perform in their tests and examinations, as well as some other measures like attendance.

If you want to know more about a particular school or college, you can also visit the Ofsted website <http://www.ofsted.gov.uk/inspection-reports/find-inspection-report>

Local Schools



The next page shows tables and charts divided into Key Stages and a list of respective schools local to **Tritton Fields**. There are four main age-related Key Stages defined as:



Special schools are marked with this icon

Key Stage	Definition
Key Stage 0	Marker / indicator - no legal definition
Key Stage 1	Fits broadly with the first stage of education, i.e. ages 5-7.
Key Stage 2	Fits the later stage of primary education, often known as junior schools, i.e. ages 8-11. This takes pupils up to the standardised break at age 11 after which pupils generally change schools and transfer to secondary education.
Key Stage 3	Secondary education split between key stages 3 and 4, with key stage 3 covering ages 11-13.
Key Stage 4	Key Stage 4 (ages 14-16) covers the two year period of study for GCSE level examinations.
Key Stage 5	Beyond key stage 4 is 16+ or Sixth Form provision, sometimes unofficially referred to as Key Stage 5.

	Key Stage 0 - Name and Address	Approx Distance
	Name: Towers Tiny Tots Address: Faversham Road, ASHFORD, Kent, TN24 9AL	0.56 miles
	Name: Sure Start Childrens Centre Address: Belmont Road, ASHFORD, Kent, TN24 9LS	0.66 miles
	Name: Ashford Play Nursery School Address: Wall Road, ASHFORD, Kent, TN24 8NZ	1.52 miles
	Name: Goldilocks Children's Nursery Address: Hollington Place, ASHFORD, Kent, TN24 8UN	1.57 miles

Disclaimer: The information represented in this section has been sourced from Experian and is based on the property's postcode.



Gould Harrison 1 Middle Row, High Street, Ashford, TN24 8SQ **01233 646411**


	Key Stage 2 - Information	Approx Distance
2	Name: Kennington Church of England Academy Address: Upper Vicarage Road, Ashford, TN24 9AG Contact Number: 0123 3623744 Age Range: 7-11 yrs Local Education Authority: Kent Religious Character: Church of England	0.36 miles
	Name: Phoenix Community Primary School Address: Belmont Road, Ashford, TN24 9LS Contact Number: 0123 3622510 Age Range: 4-11 yrs Local Education Authority: Kent Religious Character: Does not apply	0.66 miles
	Name: Goat Lees Primary School Address: Hurst Road, Ashford, TN24 9RR Contact Number: 0123 3630201 Age Range: 4-11 yrs Local Education Authority: Kent Religious Character: None	0.95 miles
	Name: St Teresa's Catholic Primary School - Ashford Address: Quantock Drive, Ashford, TN24 8QN Contact Number: 0123 3622797 Age Range: 5-11 yrs Local Education Authority: Kent Religious Character: Roman Catholic	1.54 miles

Disclaimer: The information represented in this section has been sourced from the Department of Education's 2017 results data set and is based on the property's postcode.



Gould Harrison 1 Middle Row, High Street, Ashford, TN24 8SQ **01233 646411**


Reading, Writing and Maths

	Name	Expected	Higher
	Kennington Church of England Academy	61.0 %	5.0 %
	Phoenix Community Primary School	50.0 %	3.0 %
	Goat Lees Primary School	67.0 %	13.0 %
	St Teresa's Catholic Primary School - Ashford	58.0 %	6.0 %
	Kent	59.0 %	6.0 %
	National	53.0 %	5.0 %

Primary Progress Measures

As well as actual pupil performance in tests and exams an important Key Performance Indicator is that of progress measures that compare the actual achievements of other pupils nationally with similar prior attainment. Any increase in attainment achieved by each pupil will be reflected in the schools progress scores. They are fairer to schools in challenging circumstances, as they recognise a school that is doing a good job with an intake with poor prior attainment.

Progress Measures for 2017

	Name	Progress Measures 2017		
	Kennington Church of England Academy	Maths PM -3.0 Lower -4.3 Upper -1.7	Reading PM -2.3 Lower -0.9 Upper N/A	Writing PM 3.0 Lower 1.6 Upper 4.4
	Phoenix Community Primary School	Maths PM 2.9 Lower 0.8 Upper 5.0	Reading PM 2.4 Lower 4.7 Upper N/A	Writing PM 5.2 Lower 2.9 Upper 7.5
	Goat Lees Primary School	Maths PM -1.2 Lower -4.0 Upper 1.6	Reading PM 0.2 Lower 3.3 Upper N/A	Writing PM 1.7 Lower -1.3 Upper 4.7
	St Teresa's Catholic Primary School - Ashford	Maths PM -1.6 Lower -3.6 Upper 0.4	Reading PM -0.6 Lower 1.7 Upper N/A	Writing PM -0.6 Lower -2.8 Upper 1.6

Disclaimer: The information represented in this section has been sourced from the Department of Education's 2017 results data set and is based on the property's postcode.




	Key Stage 4 - Information	Approx Distance
	Name: Towers School and Sixth Form Centre Address: Faversham Road, Ashford, TN24 9AL Contact Number: 0123 3634171 Age Range: 11-19 yrs Local Education Authority: Kent Religious Character: Does not apply	0.56 miles
	Name: Ashford School Address: East Hill, Ashford, TN24 8PB Contact Number: 0123 3625171 Age Range: 0-18 yrs Local Education Authority: Kent Religious Character: Christian Admission Policy: Not applicable	1.53 miles
	Name: The Norton Knatchbull School Address: Hythe Road, Ashford, TN24 0QJ Contact Number: 0123 3620045 Age Range: 11-18 yrs Local Education Authority: Kent Religious Character: None Admission Policy: Selective	1.58 miles
	Name: Highworth Grammar School Address: Quantock Drive, Ashford, TN24 8UD Contact Number: 0123 3624910 Age Range: 11-18 yrs Local Education Authority: Kent Religious Character: Does not apply Admission Policy: Selective	1.69 miles

Disclaimer: The information represented in this section has been sourced from the Department of Education's 2017 results data set and is based on the property's postcode.




Percentage of pupils achieving 5+ A*-C/9-4 or equivalents including 9-4 in both English and mathematics GCSEs

	Name	2017	2016	2015	2014
	Towers School and Sixth Form Centre	48.0 %	43.0 %	32.0 %	41.0 %
	Ashford School	0.0 %	0.0 %	0.0 %	0.0 %
	The Norton Knatchbull School	96.0 %	97.0 %	95.0 %	93.0 %
	Highworth Grammar School	98.0 %	98.0 %	98.0 %	97.0 %
	Kent	59.9 %	59.0 %	57.4 %	58.1 %
	National	56.6 %	53.5 %	53.8 %	53.4 %

Disclaimer: The information represented in this section has been sourced from the Department of Education's 2017 results data set and is based on the property's postcode.

Average number of GCSE entries per pupil

	Name	Number
	Towers School and Sixth Form Centre	8.2
	Ashford School	6.0
	The Norton Knatchbull School	9.7
	Highworth Grammar School	9.8
	Kent	8.5
	National	8.2

Disclaimer: The information represented in this section has been sourced from the Department of Education's 2017 results data set and is based on the property's postcode.



Gould Harrison 1 Middle Row, High Street, Ashford, TN24 8SQ **01233 646411**

	Key Stage 5 - Information	Approx Distance
5	Name: Towers School and Sixth Form Centre Address: Faversham Road, Ashford, TN24 9AL Contact Number: 0123 3634171 Age Range: 11-19 yrs Local Education Authority: Kent Religious Character: Does not apply	0.56 miles
	Name: Ashford School Address: East Hill, Ashford, TN24 8PB Contact Number: 0123 3625171 Age Range: 0-18 yrs Local Education Authority: Kent Religious Character: Christian Admission Policy: Not applicable	1.53 miles
	Name: The Norton Knatchbull School Address: Hythe Road, Ashford, TN24 0QJ Contact Number: 0123 3620045 Age Range: 11-18 yrs Local Education Authority: Kent Religious Character: None Admission Policy: Selective	1.58 miles
	Name: Highworth Grammar School Address: Quantock Drive, Ashford, TN24 8UD Contact Number: 0123 3624910 Age Range: 11-18 yrs Local Education Authority: Kent Religious Character: Does not apply Admission Policy: Selective	1.69 miles

Disclaimer: The information represented in this section has been sourced from the Department of Education's 2017 results data set and is based on the property's postcode.



Percentage of A level students achieving at least three levels at grades AAB or better, at least two of which are in facilitating subjects

	Name	%
	Towers School and Sixth Form Centre	0.0 %
	Ashford School	44.3 %
	The Norton Knatchbull School	9.9 %
	Highworth Grammar School	23.6 %
	Kent	15.3 %
	National	17.0 %

Disclaimer: The information represented in this section has been sourced from the Department of Education's 2017 results data set and is based on the property's postcode.

As well as actual pupil performance in tests and exams, an important Key Performance Indicator is that of Value Added. When pupils start a school, they all have varying levels of ability and social advantage. A school's Value Added score measures how much progress they have made from the beginning to the end of their compulsory secondary education (i.e. between the end of Key Stage 2 and the end of Key Stage 4). It is a quick measurement of the effect of a school on its pupils.

	Name	Value Added
	Towers School and Sixth Form Centre	-0.1
	Ashford School	0.4
	The Norton Knatchbull School	0.0
	Highworth Grammar School	0.1



Gould Harrison 1 Middle Row, High Street, Ashford, TN24 8SQ **01233 646411**



**GOULD
HARRISON**

Everything you want
to know about
local health services




How **local** are the **health services**?

We all want good access to local health facilities, wherever we live. To see how well **Tritton Fields** is served, we have set out below the exact locations of hospitals, Accident & Emergency centres, GPs, pharmacies, dentists, out-of-hours medical care and walk-in clinics. Where it's available, you will find more detailed information, including the names of practitioners and their contact details.

	Hospitals	Approx Distance
	William Harvey Hospital (ashford), Kennington Road, Ashford, Kent, TN24 0LZ	2.14 miles
	A&E	Approx Distance
	William Harvey Hospital (ashford), Kennington Road, Ashford, Kent, TN24 0LZ	2.14 miles
	Walk-in Clinics	Approx Distance
	Wye Surgery, Wye Surgery, Ashford, Kent, TN25 5AY	1.99 miles

Disclaimer: The information represented in this section has been sourced from the Department of Health's Open Data and is based on the property's postcode.

	GPs	Approx Distance
	NEW HAYESBANK SURGERY, NEW HAYESBANK SURGERY, KENT, TN24 9JZ	1.07 miles
	HOLLINGTON SURGERY, HOLLINGTON SURGERY, KENT, TN24 8UN	1.57 miles
	NORTH STREET SURGERY, NORTH STREET SURGERY, KENT, TN24 8JR	1.61 miles
	SYDENHAM HOUSE, SYDENHAM HOUSE MED CENTRE, KENT, TN24 8DN	1.71 miles

Disclaimer: The information represented in this section has been sourced from the Department of Health's Open Data and is based on the property's postcode.

	Dental Surgeons	Approx Distance
	Chopra & Associates Dental Surgery, 225 Faversham Road, ASHFORD, Kent, TN24 9AF	0.37 miles
	Lower Hayesbank Surgery, Lower Hayesbank, ASHFORD, Kent, TN24 8HE	1.45 miles
	Welldene Dental Care, Welldene Dental Surgery, ASHFORD, Kent, TN24 8JY	1.47 miles
	R Patel, 8 New Rents, ASHFORD, Kent, TN23 1JJ	1.73 miles
	Ashford Dental Access Centre, Vicarage Lane Clinic, ASHFORD, Kent, TN23 1NJ	1.74 miles

Disclaimer: The information represented in this section has been sourced from Experian and is based on the property's postcode.



Gould Harrison 1 Middle Row, High Street, Ashford, TN24 8SQ **01233 646411**





GOULD
HARRISON

Everything you want
to know about
local amenities



What about **local amenities**?

There are a number of local amenities on offer in the area around **Tritton Fields**. The tables below give the addresses of local shops, restaurants, pubs, gyms and even golf clubs.

	Local Grocers and Convenience Stores	Approx Distance
	Dhanda Stores, 2 Bockhanger Court, ASHFORD, Kent, TN24 9JJ	0.71 miles
	One Stop Community Stores Ltd, 3 George Williams Way, ASHFORD, Kent, TN24 9RZ	0.74 miles
	One Stop Community Stores Ltd, Unit 1, ASHFORD, Kent, TN25 4AB	0.95 miles
	Costcutter, East Stour Filling Station, ASHFORD, Kent, TN24 8AH	1.66 miles
	M & S Latestop, 90 Hunter Avenue, ASHFORD, Kent, TN24 0HG	2.0 miles
	Supermarkets	Approx Distance
	The Co-operative Food, 98 Faversham Road, ASHFORD, Kent, TN24 9DE	0.4 miles
	Sainsbury's Supermarkets Ltd, Simone Weil Avenue, ASHFORD, Kent, TN24 8YN	1.4 miles
	Tesco Stores, Mace Lane, ASHFORD, Kent, TN24 8DN	1.71 miles
	Waitrose, Repton Park, ASHFORD, Kent, TN23 3RT	1.87 miles
	The Co-operative Food, 83 Hunter Avenue, ASHFORD, Kent, TN24 0HG	2.0 miles

Disclaimer: The information represented in this section has been sourced from Experian and is based on the property/s postcode.

	Nightclubs	Approx Distance
	Club Chemistry, 15 Station Road East, CANTERBURY, Kent, CT1 2RB	10.67 miles
	Steinbeck and Shaw, St George's Place, CANTERBURY, Kent, CT1 2JT	11.05 miles
	Club Horizon, 48 Ferry Road, RYE, East Sussex, TN31 7DN	16.7 miles
	Vivid Nightclub, 153A High Street, HERNE BAY, Kent, CT6 5AQ	17.26 miles
	The Front, 55 Central Parade, HERNE BAY, Kent, CT6 5JG	17.28 miles
	Pubs / Bars / Inns	Approx Distance
	The Old Mill, Mill Lane, ASHFORD, Kent, TN25 4DZ	0.29 miles
	The Rose Inn - Shepherd Neame, Faversham Road, ASHFORD, Kent, TN24 9AJ	0.41 miles
	The Flying Horse Inn, The Lees, ASHFORD, Kent, TN25 4HH	1.38 miles
	The County Hotel -jd Wetherspoon, 10 The High Street, ASHFORD, Kent, TN24 8TD	1.63 miles
	George Hotel, 68 High Street, ASHFORD, Kent, TN24 8TB	1.68 miles
	Wine Bars	Approx Distance
	Lime's Lounge, 13 Rosemary Lane, CANTERBURY, Kent, CT1 2PN	10.76 miles
	Alberry's Wine Bar, 38 St Margarets Street, CANTERBURY, Kent, CT1 2TY	10.91 miles
	Bramley's, 15 Orange Street, CANTERBURY, Kent, CT1 2JA	11.09 miles
	Ampersand Design Cafe, 46 Tontine Street, FOLKESTONE, Kent, CT20 1JU	13.96 miles
	Deco 5, 15-17 Oxford Street, WHITSTABLE, Kent, CT5 1DB	14.05 miles
	Restaurants	Approx Distance
	Kennington Tandoori, 158 Faversham Road, ASHFORD, Kent, TN24 9AE	0.37 miles
	The Kennington, Ulley Road, ASHFORD, Kent, TN24 9HX	0.39 miles
	Pizza Hut, Trinity Road, ASHFORD, Kent, TN25 4AB	0.95 miles
	Frankie & Benny's, Inca House, ASHFORD, Kent, TN25 4AB	0.95 miles
	Harvester, Canterbury Road, ASHFORD, Kent, TN24 9QA	0.96 miles
	Golf Club / Courses / Professionals	Approx Distance
	Ashford Golf Club, Sandyhurst Lane, Ashford, Kent, TN25 4NT	1.67 miles
	Great Chart Golf & Leisure, Bridge Farm, ASHFORD, Kent, TN23 3BW	4.12 miles
	Faversham Golf Club Ltd, Belmont Park, FAVERSHAM, Kent, ME13 0HB	7.57 miles
	Boughton Golf Club, Brickfield Lane, FAVERSHAM, Kent, ME13 9AJ	8.95 miles
	Etchinghill Golf, Canterbury Road, FOLKESTONE, Kent, CT18 8FA	9.27 miles

Disclaimer: The information represented in this section has been sourced from Experian and is based on the property's postcode.

**GOULD
HARRISON**

	Places of Worship	Approx Distance
	St Mary's Church Kennington, 212 Faversham Road, ASHFORD, Kent, TN24 9AF	0.37 miles
	Kennington United Reformed & Methodist Church, Faversham Road, ASHFORD, Kent, TN24 9AJ	0.41 miles
	Ashford Baptist Church, Station Road, ASHFORD, Kent, TN23 1PS	1.67 miles
	Gateway Church, 14 Park Mall, ASHFORD, Kent, TN24 8RY	1.68 miles
	St Teresa Rc Church, Priests House, ASHFORD, Kent, TN24 8TX	1.7 miles
	Banks / Financial Institutions	Approx Distance
	Barclays Bank Plc, 17 North Street, ASHFORD, Kent, TN24 8LF	1.6 miles
	Natwest, 20 High Street, ASHFORD, Kent, TN24 8SH	1.64 miles
	Santander, 60-62 High Street, ASHFORD, Kent, TN24 8SZ	1.68 miles
	Barclays Bank Plc, 66 High Street, ASHFORD, Kent, TN24 8TL	1.68 miles
	Hsbc Bank Plc, 39 High Street, ASHFORD, Kent, TN24 8TG	1.69 miles
	DIY Stores	Approx Distance
	Leppers Home & Garden, 10-12 Olantigh Road, ASHFORD, Kent, TN25 5EJ	2.25 miles
	The Flat Pack Man, 28 Lower Denmark Road, ASHFORD, Kent, TN23 7SY	2.26 miles
	Hinges & Brackets, 107 Beaver Road, ASHFORD, Kent, TN23 7SG	2.43 miles
	B & Q Plc, Norman Road, ASHFORD, Kent, TN23 7DG	2.49 miles
	Wickes Building Supplies Ltd, Foster Road, ASHFORD, Kent, TN24 0SH	2.57 miles
	Hotels	Approx Distance
	The Conningbrook Hotel - Shepherd Neame Pubs, Canterbury Road, ASHFORD, Kent, TN24 9QR	0.24 miles
	Holiday Inn, Canterbury Road, ASHFORD, Kent, TN24 8QQ	1.03 miles
	Travelodge, Eureka Leisure Park, ASHFORD, Kent, TN25 4BN	1.14 miles
	Ashford International Hotel, Simone Weil Avenue, ASHFORD, Kent, TN24 8UX	1.5 miles
	Premier Inn, Maidstone Road, ASHFORD, Kent, TN26 1AP	3.5 miles
	Theatres / Concert Halls	Approx Distance
	Arden Theatre, Leslie Smith Drive, FAVERSHAM, Kent, ME13 8PW	10.06 miles
	The Marlowe Theatre, The Friars, Canterbury, Kent, CT1 2AS	11.08 miles
	Fhods, The Tower Theatre, FOLKESTONE, Kent, CT20 3HL	12.11 miles
	Playhouse Theatre, 104 High Street, WHITSTABLE, Kent, CT5 1AZ	14.17 miles
	Haslet Theatre, Earl Street, MAIDSTONE, Kent, ME14 1PL	17.68 miles

Disclaimer: The information represented in this section has been sourced from Experian and is based on the property/s postcode.



	Cinemas	Approx Distance
	Cine World, Eureka Leisure Park, ASHFORD, Kent, TN25 4BN	1.14 miles
	The Royal Cinema, 9 Market Place, FAVERSHAM, Kent, ME13 7AG	10.12 miles
	Odeon Cinemas Ltd, 45 St Georges Place, CANTERBURY, Kent, CT1 1UP	11.04 miles
	Gulbenkian Cinema, Gulbenkian Theatre, CANTERBURY, Kent, CT2 7NB	11.67 miles
	The Silver Screen Cinema, The Town Hall, FOLKESTONE, Kent, CT20 1DY	13.85 miles
	Leisure Centres	Approx Distance
	The Stour Centre, Station Approach, ASHFORD, Kent, TN23 1ET	1.8 miles
	Ashford International Sports & Social Club Ltd, 181 Beaver Road, ASHFORD, Kent, TN23 7SG	2.43 miles
	Kingsnorth Recreation Centre, Field View, ASHFORD, Kent, TN23 3NZ	3.62 miles
	Tenterden Leisure Centre Trust, Recreation Ground Road, TENTERDEN, Kent, TN30 6RA	11.32 miles
	Kings School Recreation Centre, 1 St Stephens Road, CANTERBURY, Kent, CT2 7HU	11.35 miles
	Newsagents	Approx Distance
	Savers Newsagent, 57 Faversham Road, ASHFORD, Kent, TN24 9DD	0.5 miles
	Raj's Newsagents Ltd, 79 Hythe Road, ASHFORD, Kent, TN24 8PH	1.57 miles
	Lucky Star, 27A Bank Street, ASHFORD, Kent, TN23 1DG	1.79 miles
	County Square, 28A County Square, ASHFORD, Kent, TN23 1AE	1.85 miles
	Blackfords Stores, 29 Bridge Street, ASHFORD, Kent, TN25 5ED	1.93 miles
	Post Offices	Approx Distance
	Kennington Post Office, 225 Faversham Road, ASHFORD, Kent, TN24 9AF	0.37 miles
	Post Office Ltd, Tufton Street, ASHFORD, Kent, TN23 1AA	1.76 miles
	North Willesboroughs Post Office, 104 Albemarle Road, ASHFORD, Kent, TN24 0HN	1.95 miles
	Willesborough Post Office, 65 Church Road, ASHFORD, Kent, TN24 0JZ	2.12 miles
	Wye Post Office, 33 The Green, ASHFORD, Kent, TN25 5AJ	2.12 miles

Disclaimer: The information represented in this section has been sourced from Experian and is based on the property's postcode.



Gould Harrison 1 Middle Row, High Street, Ashford, TN24 8SQ **01233 646411**



**GOULD
HARRISON**

Everything you want
to know about
local policing



Understanding who polices your neighbourhood

When you move to a new area, you want to know the arrangements for local community policing. See below for essential information about police services near to **Tritton Fields**. We have included location and contact details for the police station and wherever possible, details of police officers assigned to the area.

Your policing neighbourhood

The name of your policing neighbourhood is **Ashford - Kennington** and it has a population of **2275**.

Kennington ward is an urban area with more than 900 households.

Your Local Policing Team			
Name	Rank	Tel No.	E-mail
Jasmine Bloomfield	Sergeant	101	
Gavin Hart	Sergeant	101	
Kim Cameron	Sergeant	101	
Adam Brooks	PCSO	101	

Disclaimer: The information represented in this section has been sourced from data.police.uk.

Locations of Interest

Ashford Police Station
station
Tufton Street, Ashford

9am - 5pm Monday to Saturday (excluding bank holidays)

Disclaimer: The information represented in this section has been sourced from data.police.uk.



Gould Harrison 1 Middle Row, High Street, Ashford, TN24 8SQ **01233 646411**



GOULD
HARRISON

Everything you want
to know about
your community



Understanding the demographics of the local community

Census statistics can be used to build up a detailed snapshot of the population and its composition. We can see how the population is differentiated by age, employment status, education, and so on at a particular point in time. In this section we have extracted information specific to the local area for **Tritton Fields** and compared it with information for all citizens of the UK so that you can better understand the character of your prospective local community.

The below tables allow you to make a comparison between your prospective local vicinity (Output Area) and National results. An Output Area is the lowest geographical level that census statistics are provided. They are formed from adjacent postcodes with the minimum size being 40 residential households up to a recommended size of 125 households. Urban/rural mixes are avoided where possible.

Age Profile

The below table provides an age breakdown of the local population which will help give you an understanding of how your prospective new area's age distribution compares against the national average.

	Output Area	National
0-4	2.87% (9)	5.96% (2926238)
5-14	6.69% (21)	12.93% (6351576)
15-24	13.06% (41)	12.18% (5985323)
25-34	7.96% (25)	14.36% (7054271)
35-44	10.83% (34)	14.94% (7341900)
45-54	13.38% (42)	13.22% (6494262)
55-64	16.24% (51)	10.54% (5177261)
65-74	14.97% (47)	8.35% (4102841)
75-84	12.42% (39)	5.6% (2751135)
>85	1.59% (5)	1.94% (954024)

Education Profile

The below table provides an education breakdown of the local population which will help give you an understanding of how your prospective new area's educational profile compares against the county and national average. The levels used are designed as:

- **Level 1** - 1-4 O Levels/CSE/GCSEs (any grades), Entry Level, Foundation Diploma, NVQ level 1, Foundation GNVQ, Basic/Essential Skills
- **Level 2** - 5+ O Level (Passes)/CSEs (Grade 1)/GCSEs (Grades A*-C), School Certificate, 1 A Level/2-3 AS Levels/VCEs, Intermediate/Higher Diploma, Intermediate Diploma, NVQ level 2, Intermediate GNVQ, City and Guilds Craft, BTEC First/General Diploma, RSA Diploma Apprenticeship
- **Level 3** - 2+ A Levels/VCEs, 4+ AS Levels, Higher School Certificate, Progression/Advanced Diploma, NVQ Level 3; Advanced GNVQ, City and Guilds Advanced Craft, ONC, OND, BTEC National, RSA Advanced Diploma
- **Level 4+** - Degree (for example BA, BSc), Higher Degree (for example MA, PhD, PGCE), NVQ Level 4-5, HNC, HND, RSA Higher Diploma, BTEC Higher level, Foundation degree, Professional qualifications (for example teaching, nursing, accountancy)

	Output Area	National
None	23.25% (53)	28.85% (10251674)
Level 1	21.93% (50)	16.63% (5909093)
Level 2	17.54% (40)	19.36% (6877530)
Level 3	10.09% (23)	8.34% (2962282)
Level 4 or 5	18.86% (43)	19.9% (7072052)
Unknown	8.33% (19)	6.92% (2459460)

Disclaimer: The information represented in this section has been sourced from The Office for National Statistics.

Employment Profile

The below table provides an employment breakdown of the local population which will help give you an understanding of how your prospective new area's employment compares against the county and national average.

	Output Area	National
Employee part time	14.1% (32)	11.81% (4196041)
Employee full time	40.53% (92)	40.81% (14499241)
Self employed part time	3.08% (7)	1.95% (694033)
Self employed full time	5.73% (13)	6.36% (2260955)
Unemployed	1.76% (4)	3.35% (1188855)
Full time students	3.52% (8)	2.58% (917582)
Student	3.08% (7)	4.67% (1660564)
Retired	20.26% (46)	13.54% (4811595)
Looking after home family	2.64% (6)	6.52% (2316229)
Permanently sick/disabled	3.52% (8)	5.3% (1884901)
Other	1.76% (4)	3.1% (1102095)

Disclaimer: The information represented in this section has been sourced from The Office for National Statistics.

GOULD
HARRISON

