



TO LET – 6.40 acres of Arable Land and 18.36 acres of Grassland at Easingwold, York

BoultonCooper

BC
Est. 1801



An opportunity To Rent 6.40 acres of Arable Land and 18.36 acres of Grassland at Easingwold, York

Available to rent as a whole or in 3 lots:

LOT 1 – Land at York Road– 6.40 acres of Arable Land

LOT 2 – Land at Raskelf Road – 2.77 acres of Grassland

LOT 3 – Land at Penny Carr Lane – 15.59 acres of Grassland

GENERAL INFORMATION:

LOCATION:

Lot 1 is located directly off York Road on the outskirts of Easingwold. The land is approximately 1.1 miles south of Easingwold Town Centre.

The nearest postcode is YO61 3PG.

Lot 2 is located directly off Raskelf Road on the outskirts of Easingwold. The land is approximately 1.0 miles west of Easingwold Town Centre.

The nearest postcode is YO61 3LA.

Lot 3 is located directly off Penny Carr Lane on the outskirts of Easingwold. The land is approximately 0.9 miles south east of Easingwold Town Centre

The nearest postcode is YO61 3EU.

DIRECTIONS:

Lot 1 – From Easingwold Town Centre take the York Road travelling south out of Easingwold and continue 0.7 miles and the property is located on your left hand side and can be identified by the Boulton Cooper To Let board.

Lot 2 – From Easingwold Town Centre take Raskelf Road travelling west of Easingwold and continue for approximately 0.6 miles and the land is located on your right hand side and can be identified by the Boulton Cooper To Let board.

Lot 3 – From Easingwold Town Centre take the Stillington Road travelling east of Easingwold and continue for approximately 0.5 miles and turn right onto Penny Carr Lane. The land is located in two parcels and can be identified by the Boulton Cooper To Let boards.

DESCRIPTION:

Lot 1 is arable land which has previously been cropped with beans. The land extends to approximately 6.40 acres (2.59 ha) and can be identified by the red boundary on the attached plan. The land is classified as being within the Blackwood Soil Series. Blackwood Soil Series are described as being deep permeable sandy and coarse loamy soils. Groundwater controlled by ditches. The Agricultural Land Classification identifies the land as being Grade 3.

Lot 2 is laid to grass and extends to approximately 2.77 acres (1.12ha) and can be identified by the blue boundary on the attached plan. The land is identified as being within the Blackwood Soil Series. Blackwood Soil Series are described as being deep permeable sandy and coarse loamy soils. Groundwater controlled by ditches. The Agricultural Land Classification identifies the land as being Grade 3.

Lot 3 is laid to grass and extends to approximately 15.59 acres (6.31ha) and can be identified by the green boundary on the attached plan. The land is identified as being within the Blackwood Soil Series. Blackwood Soil Series are described as being deep permeable sandy and coarse loamy soils. Groundwater controlled by ditches. The Agricultural Land Classification identifies the land as being Grade 3.

SERVICES:

We are not aware of any other services being connected to any of the land.

PLANS:

Areas have been shown based on Promap measurements taken from Landmark information.

NB: At the time of advertising the Agent, nor Landlords can confirm the exact claimable area, or the number of Entitlements available. Interested parties should satisfy themselves with the claimable areas for the purpose of the Basic Payment Scheme, when submitting your Tender.

MAIN TERMS OF AGREEMENT:

The property is available as a whole or in 3 Lots to be let on a Farm Business Tenancy. Initially the Tenancy will be for 2 years and until November 2022. Alternative terms and proposals will be considered and should be detailed in the Tender submitted.

RENT PAYMENT:

The rent will be payable 6 monthly in advance.

BASIC PAYMENT SCHEME:

The land is registered with the Rural Payments Agency and has been used to claim the Basic Payment Scheme.

The Basic Payment Entitlements attributable to the land, based on the outgoing 2020 claim, will be transferred to the incoming Tenant to use for the duration of the Tenancy. The 2020 Claim is reserved to the outgoer and the incomer will be bound for Cross Compliance Regulations for the remainder of 2020. Prospective Tenants should satisfy themselves as to the eligible areas.

There will be no ingoing payment for the Basic Payment Scheme Entitlements. The incoming Tenant will be obliged at his cost to transfer the Entitlements back to the Landlord or their nominee at the termination of the Farm Business Tenancy Agreement, for no payment.

ENVIRONMENTAL STEWARDSHIP SCHEMES:

The land is not included within the Agri Environment Scheme. Tenants who wish to consider entering the land in to an Agri Environment Scheme must first obtain the Landlord's consent in writing.

TENANT RIGHTS AND DILAPIDATIONS:

The Landlord will retain the right to claim for any dilapidations at the termination of the Tenancy.

NITRATE VULNERABLE ZONE:

The land is located within a Nitrate Vulnerable Zone. The occupier of the land will be responsible for ensuring Nitrate Vulnerable Zone records are kept up to date for the Holding.

OUTGOINGS:

The Tenant will be responsible for any outgoings on the property.

COST OF AGREEMENT:

The successful Tenant will be expected to contribute £200 plus VAT towards the cost of setting up the Farm Business Tenancy.

REPAIR AND MAINTENANCE:

Repairing and maintenance obligations will be as set out in the Agricultural (Model Clauses for Fixed Equipment) Regulations 2015 (SI NO.950).

POSSESSION:

The property will be available for possession as soon as a Farm Business Tenancy is executed.

OTHER RIGHTS:

All Sporting, Timber and Mineral Rights will be retained by the Landlord.

RECORD OF CONDITION:

A photographic Record of Condition will be completed at the commencement of the Agreement. The Tenant will be expected to return the property in no worse condition than that at the commencement.

The condition of the property is considered in need of improvement, and proposals with regard to making improvements are welcomed as part of the Tender process.

EASEMENTS AND WAYLEAVES:

The land is let subject to all easements and wayleaves whether formally mentioned in the Tenancy Agreement including these letting details or not. The Landlord will reserve the right to retain the payment for all easements and wayleaves on the land.

RIGHTS OF WAY:

A public footpath crosses one parcel included within Lot 3.

As far as we are aware there are no other rights of way crossing the land. The land is let subject to and with the benefit of all rights of way whether mentioned in these letting particulars or not.

USES:

The use of the Holding will be restricted to agricultural use unless permission is granted by the Landlord for alternative use.

INFORMAL TENDER PROCESS:

Best and Final Offers will be received at the Agents Malton Office, being Boulton Cooper, St Michaels House, Malton YO17 7LR by 12 noon on the 5th November 2020.

Please contact one of the Agents for a Tender form.

The Landlord does not undertake to accept the highest or indeed Tender received.

REFERENCES:

A reference may be requested with the Landlord reserving the right to undertake credit checks.

VIEWING:

By permit from the Agents only.

Please note that if you have downloaded these particulars from our website you must contact the Office to register your interest or you will not be included on further mailings regarding this letting.

AGENT CONTACTS:

Jack Ayres-Sumner BSc (Hons) MRICS FAAV

Tel: 01653 692151

Email: jas@boultoncooper.co.uk

Beth Dickinson BSc (Hons) MRICS FAAV

Tel: 01653 692151

Email: beth.dickinson@boultoncooper.co.uk

LOCAL AUTHORITY:

Hambleton District Council,

Civic Centre,

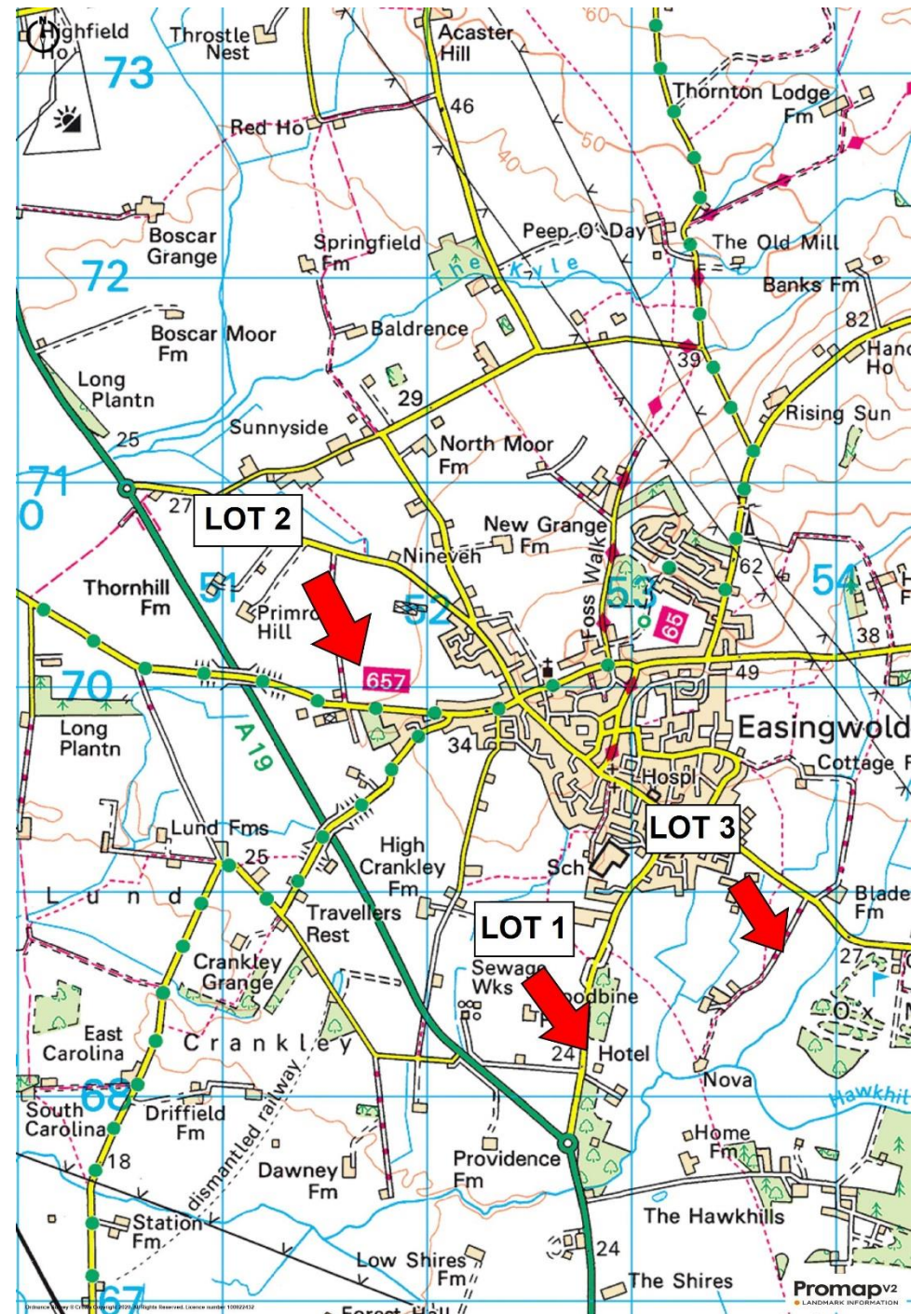
Stonecross,

Rotary Way,

Northallerton

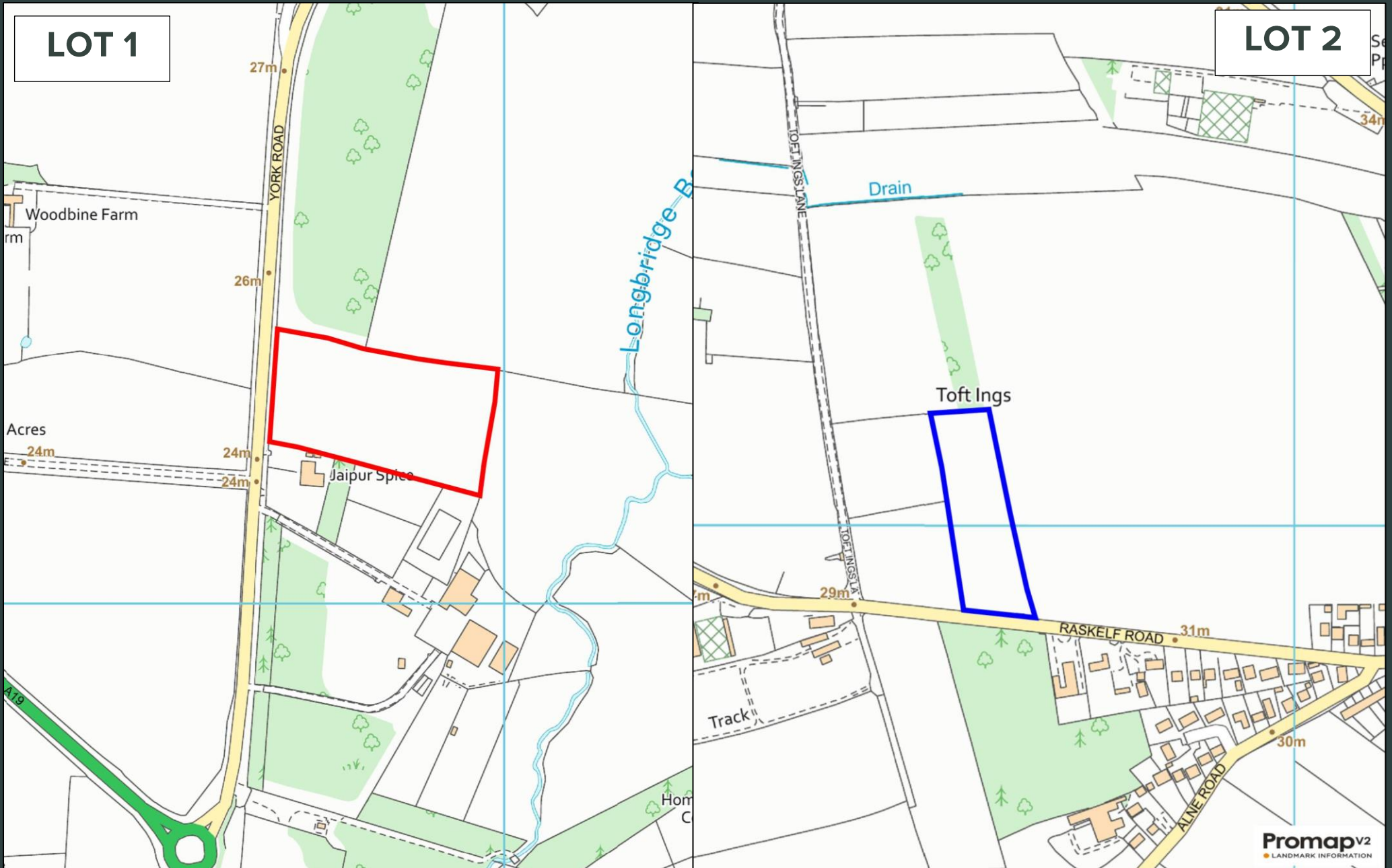
DL6 2UU

Telephone: 01609 779977



LOT 1

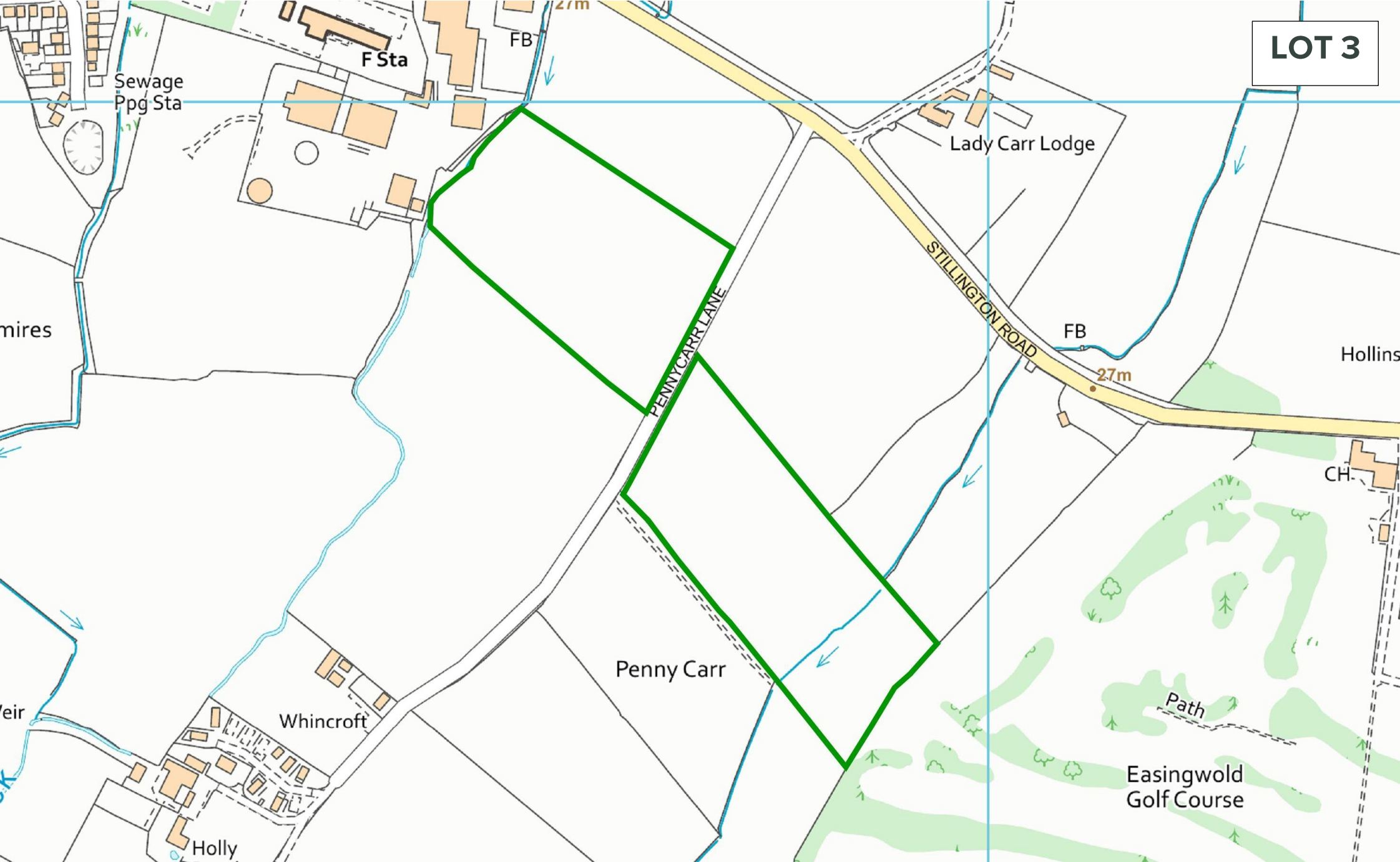
LOT 2



CONSUMER PROTECTION FROM UNFAIR TRADING REGULATIONS 2008

The description contained in this brochure is intended only to give a general impression of the property, its location and features, in order to help you to decide whether you wish to look at it. We do our very best to provide accurate information but we are human, so you should not allow any decisions to be influenced by it. For example any measurements are approximate and, where such things as central heating, plumbing, wiring or mains services are mentioned, we would advise you to take your own steps to check their existence and condition. Although we cannot accept any responsibility for any inferences drawn from this brochure or any inaccuracy in it, we shall always try to help you with any queries.

BoultonCooper for themselves and for the vendors or lessors of the property/properties, whose agents they are, give notice that (i) the particulars are produced in good faith, are set out as a general guide only and do not constitute any part of the contract; (ii) no person in the employment of BoultonCooper has any authority to make or give representation or warranty whatever in relation to this/these property/properties.



LOT 3



St. Michael's House, Malton
North Yorkshire YO17 7LR
t: 01653 692151
e: reception@boultoncooper.co.uk
boultoncooper.co.uk



BoultonCooper